



Google Street View + Zoom

Collaborative Design Tools

February 2, 2024

Presented by Amy Bell



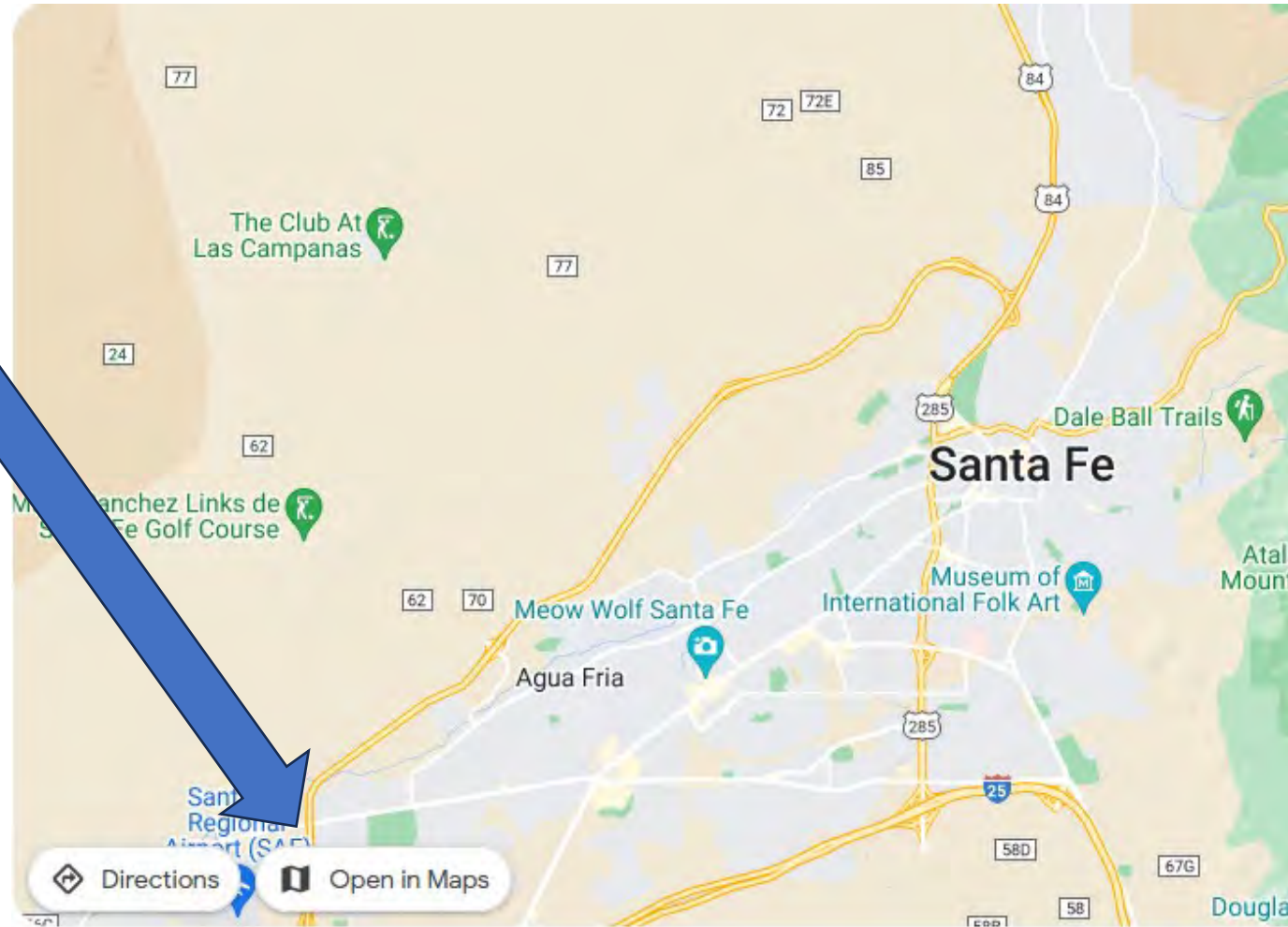
Google Street View and Zoom

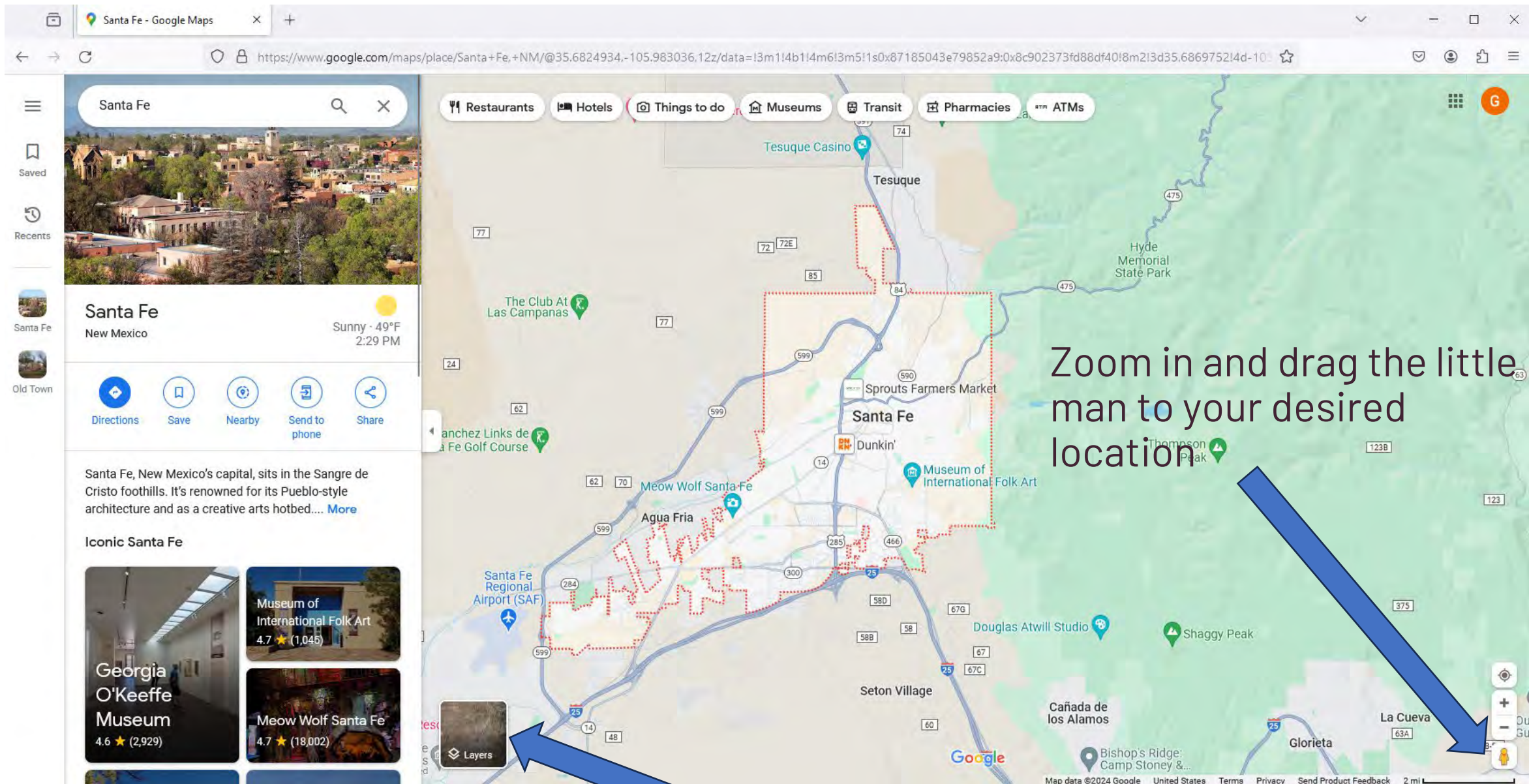
1. Google Maps
 - Streetview
2. Google Earth Pro
 - Save Image
 - Historical Imagery
3. Zoom Annotate



Google Streetview

1. Type in location
2. Open in Maps





Zoom in and drag the little man to your desired location

Choose desired background here

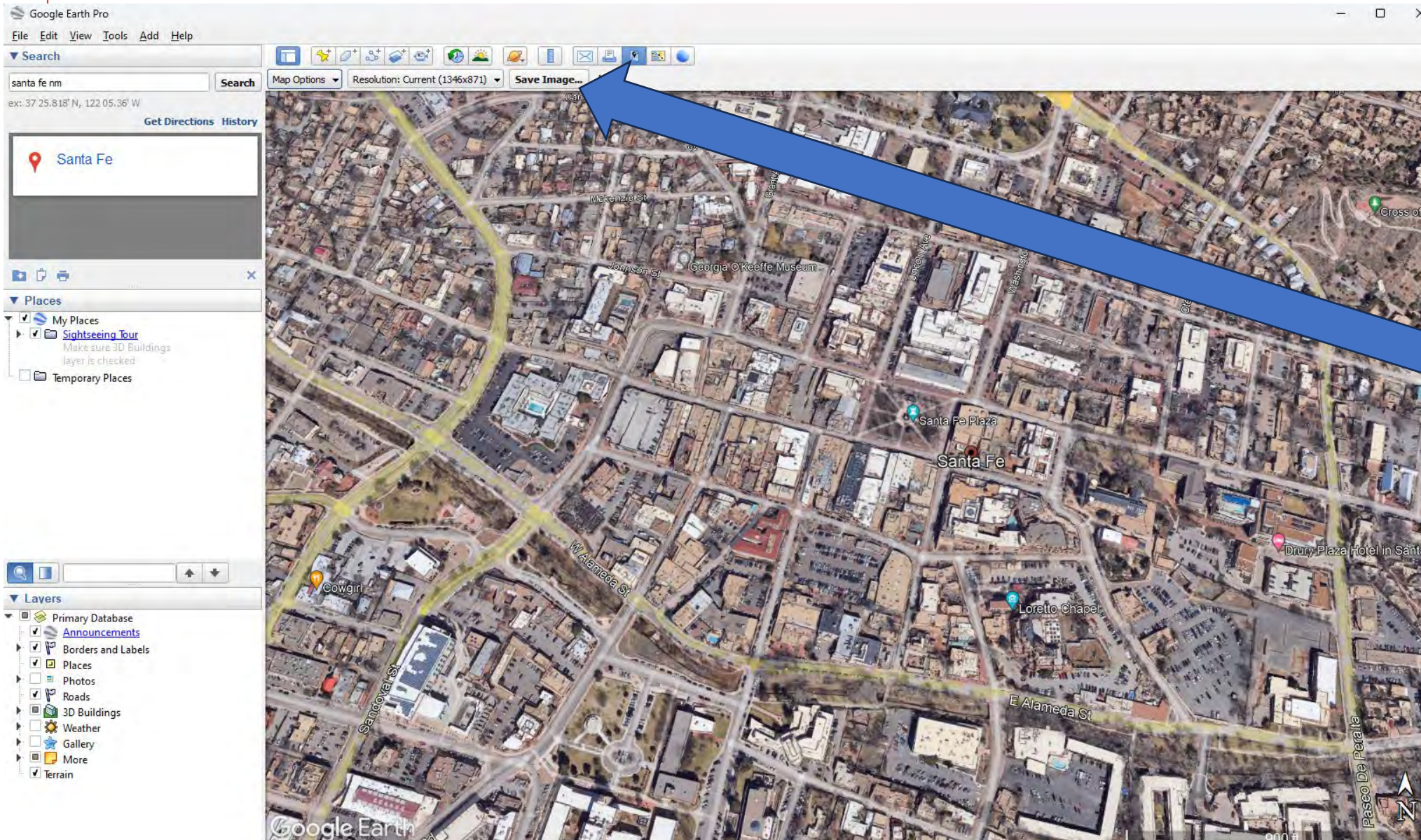


Santa Fe

← 66 E San Francisco St
 Santa Fe, New Mexico
 Google Street View
 Dec 2023 See more dates



Google Earth Pro



Save
image



Aerial Backgrounds for Designs



Plan View - Zia Paver Design
Deming, NM



November 2018



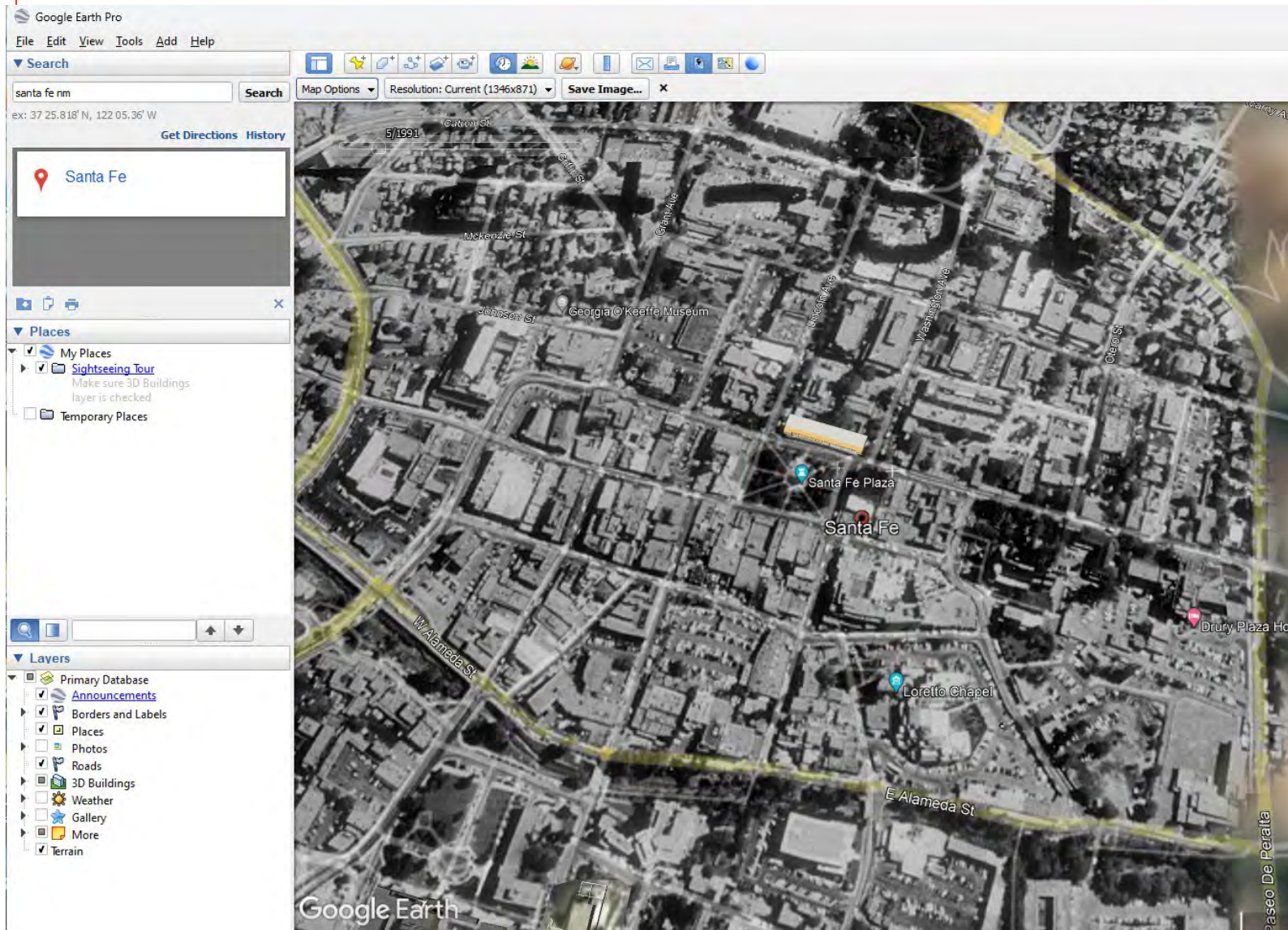
groundworkstudio



Aerial Backgrounds for Designs



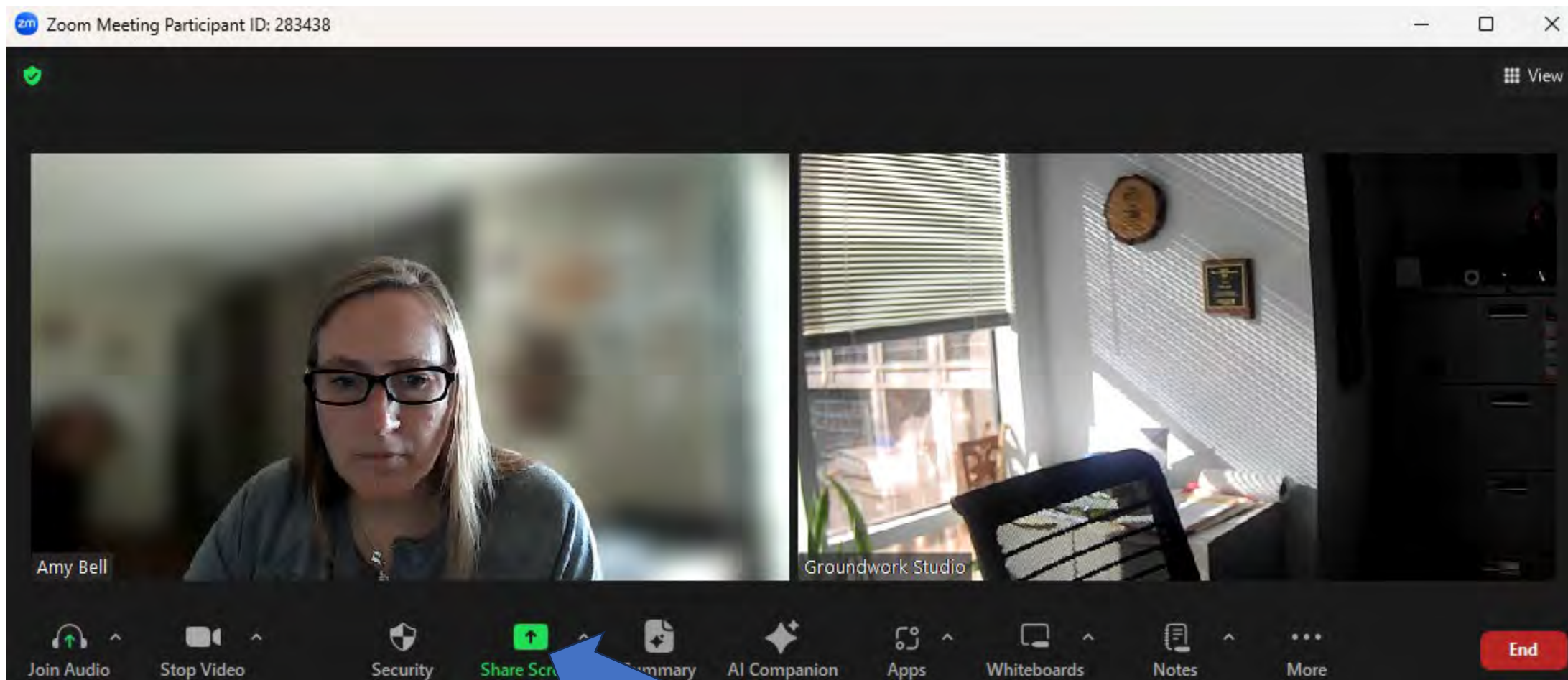
Google Earth Pro



1. View Tab: select "historic imagery"
2. Use bar in upper left corner to go forward and backward in time



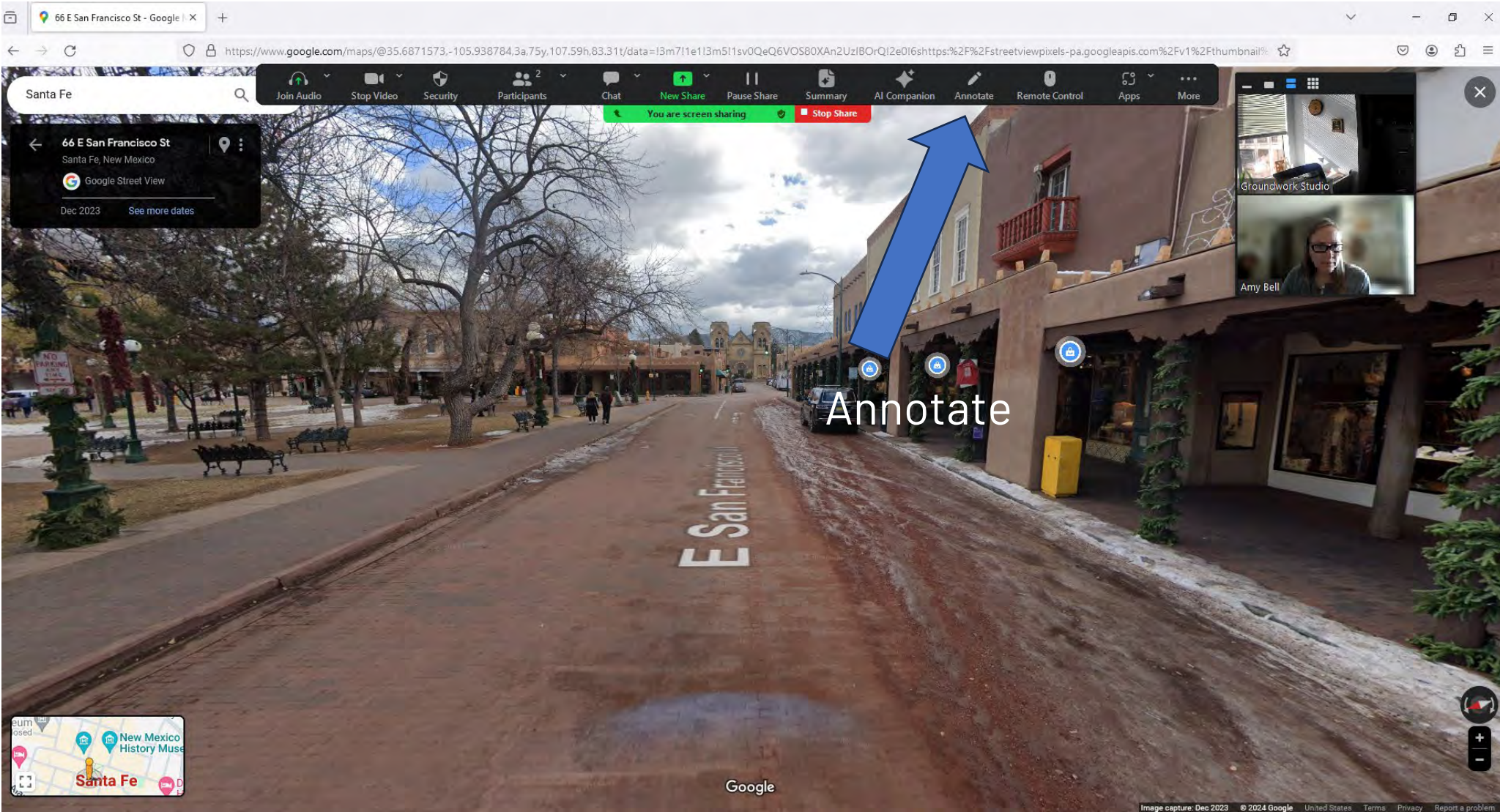
Collaborate with Zoom Annotate!



Share screen



Collaborate with Zoom Annotate!



Collaborate with Zoom Annotate!



Screenshot design ideas
to save for later



Thank You!

nmmainstreet.org



NEW MEXICO
MAINSTREET[™]
Design



Amy Bell

amy@groundworkstudionm.com

925-788-3423