



# New Mexico MainStreet District Boundary Atlas

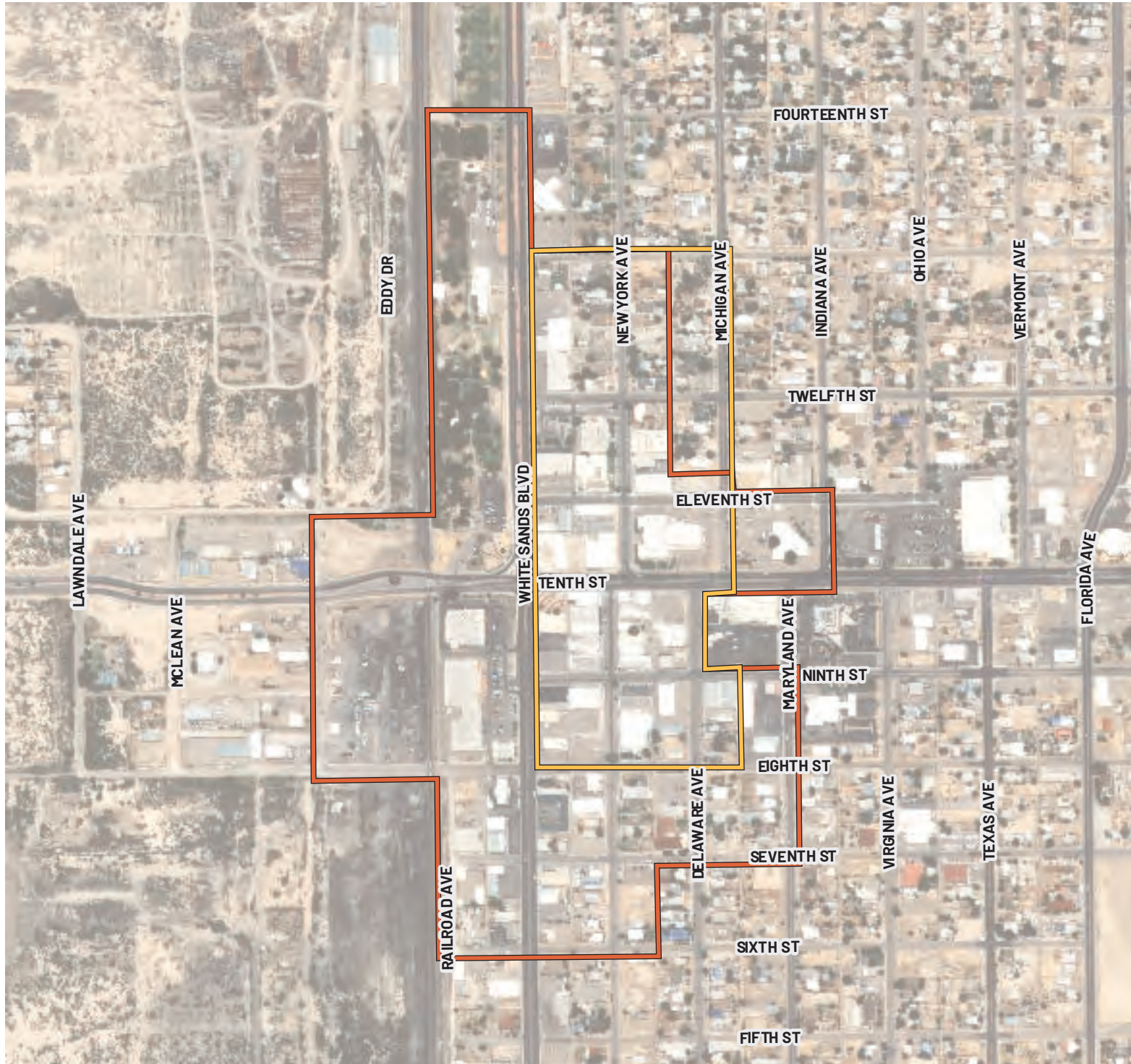
October 1, 2021

# NEW MEXICO MAINSTREET ATLAS





# Table of Contents

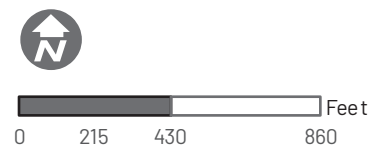
Alamogordo Downtown MRA . . . . .	1	Gallup Downtown MRA . . . . .	35	Raton Downtown Arts and Cultural District . . . . .	69
Alamogordo MainStreet . . . . .	2	Gallup MainStreet and Arts and Cultural District . . . . .	36	Raton Downtown Historic District . . . . .	70
ABQ Barelmas MainStreet . . . . .	3	Grants MainStreet . . . . .	37	Roswell MRA Area 3 . . . . .	71
ABQ Nob Hill MainStreet . . . . .	4	Grants Downtown MRA . . . . .	38	Roswell Railroad MRA Area 1. . . . .	72
ABQ South Valley MainStreet . . . . .	5	Las Cruces Downtown MainStreet MRA/TIDD . . . . .	39	Roswell MRA Area 2 . . . . .	73
ABQ Downtown Arts and Cultural District . . . . .	6	Las Cruces Arts and Cultural District . . . . .	40	Roswell Historic District . . . . .	74
ABQ Barelmas MRA . . . . .	7	Las Vegas MRA . . . . .	41	Roswell Downtown MainStreet . . . . .	75
ABQ Downtown MRA . . . . .	8	Las Vegas Lincoln Park Historic District . . . . .	42	Roy Harding County MainStreet . . . . .	76
ABQ Highland/Central MRA . . . . .	9	Las Vegas Douglas-6th Street Commercial Historic District43		Ruidoso MRA . . . . .	77
Artesia MainStreet . . . . .	10	Las Vegas Library Park Historic District . . . . .	44	Ruidoso MainStreet . . . . .	78
Artesia Arts and Cultural District . . . . .	11	Las Vegas Plaza Historic District . . . . .	45	Santa Rosa Downtown MRA . . . . .	79
Aztec MRA . . . . .	12	Las Vegas Bridge Street Historic District . . . . .	46	Santa Rosa Historic District . . . . .	80
Aztec Downtown Historic District . . . . .	13	Las Vegas El Distrito de las Escuelas Historic District . . . . .	47	Santa Rosa MainStreet District . . . . .	81
Aztec Church Avenue-Lovers Lane Historic District . . . . .	14	Las Vegas Old Town Residential Historic District . . . . .	48	Silver City Arts and Cultural District . . . . .	82
Belen MainStreet . . . . .	15	Las Vegas Railroad Avenue Historic District . . . . .	49	Silver City MRA . . . . .	83
Belen Downtown MRA . . . . .	16	Las Vegas North New Town Residential Historic District . . . . .	50	Silver City Historic District . . . . .	84
Carlsbad Downtown MRA . . . . .	17	Las Vegas MainStreet . . . . .	51	Silver City Black's Historic District . . . . .	85
Carlsbad Downtown Historic District . . . . .	18	Las Vegas Arts and Cultural District Boundary . . . . .	52	Silver City Chihuahua Historic District . . . . .	86
Carlsbad Main Street . . . . .	19	Lordsburg Downtown MRA . . . . .	53	Silver City North Addition Historic District . . . . .	87
Carlsbad Downtown Arts and Cultural District . . . . .	20	Los Alamos MainStreet . . . . .	54	Silver City Western NM University Historic District . . . . .	88
Carrizozo MRA . . . . .	21	Los Alamos Historic District . . . . .	55	Silver City MainStreet . . . . .	89
Clayton MainStreet . . . . .	22	Los Alamos Arts and Cultural District . . . . .	56	Solano Harding County MainStreet . . . . .	90
Clovis Downtown Historic District . . . . .	23	Los Alamos MainStreet - White Rock . . . . .	57	Taos MainStreet . . . . .	91
Clovis Downtown MainStreet and MRA District . . . . .	24	Lovington MRA District . . . . .	58	Taos Downtown Historic District . . . . .	92
Corrales MainStreet and ACD . . . . .	25	Lovington MainStreet . . . . .	59	Taos La Loma Plaza Historic District . . . . .	93
Corrales ACD Cultural Compound . . . . .	26	Mora MainStreet District . . . . .	60	Taos Historic Overlay Zone . . . . .	94
Deming MainStreet . . . . .	27	Mora Arts and Cultural District . . . . .	61	T or C MainStreet and MRA District . . . . .	95
Deming MRA . . . . .	28	Mosquero Village Center MRA . . . . .	62	T or C Hot Springs Bathhouse and Comm/Historic District . . . . .	96
Deming Downtown Historic District . . . . .	29	Harding County MainStreet . . . . .	63	Tucumcari Downtown MRA . . . . .	97
Farmington MRA . . . . .	30	Mountainair MRA . . . . .	64	Tucumcari Depot Historic District . . . . .	98
Farmington Downtown Historic District . . . . .	31	Portales MainStreet . . . . .	65	Tucumcari MainStreet . . . . .	99
Farmington MainStreet . . . . .	32	Questa MRA . . . . .	66	Tularosa MRA . . . . .	100
Farmington Arts and Cultural District . . . . .	33	Raton MainStreet . . . . .	67	Zuni Pueblo MainStreet . . . . .	101
Galisteo MRA . . . . .	34	Raton Downtown MRA . . . . .	68		

# ALAMOGORDO DOWNTOWN MRA

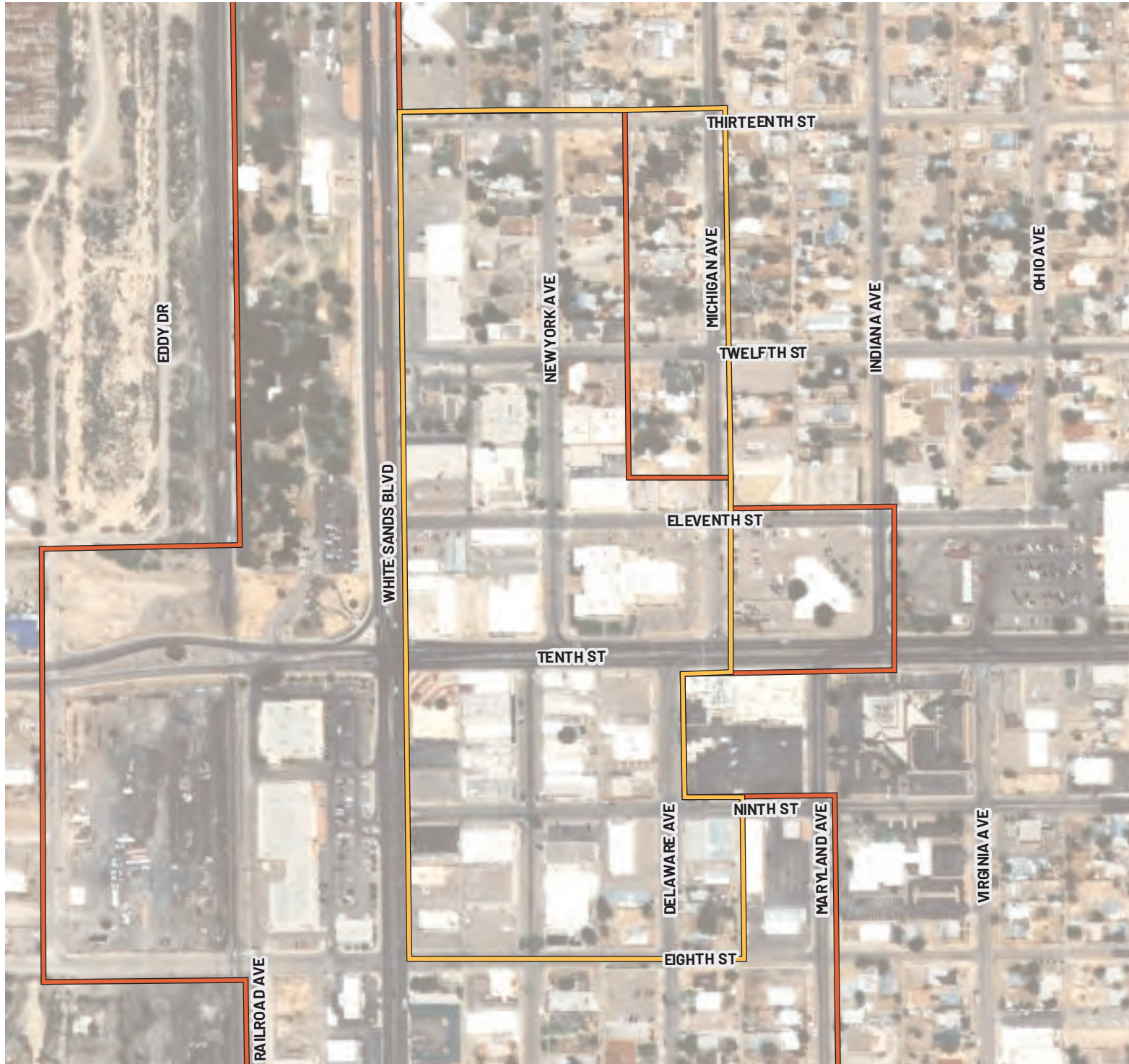


LOCATION: Alamo Gordo  
BOUNDARY TYPE : MRA  
ACRES: 93 (approx.)

- BOUNDARY TYPE**
-  Metropolitan Redevelopment Area
  -  MainStreet District
  -  Arts and Cultural District
  -  Historic District



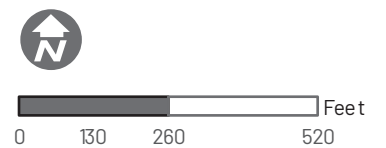
# ALAMOGORDO MAINSTREET



LOCATION: Alamo Gordo  
BOUNDARY TYPE: MainStreet  
ACRES: 36 (approx.)

## BOUNDARY TYPE

-  Metropolitan Redevelopment Area
-  MainStreet District
-  Arts and Cultural District
-  Historic District



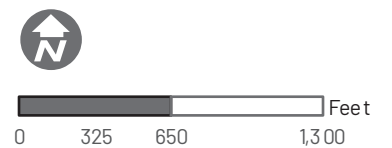
# ABQ BARELAS MAINSTREET



LOCATION: Albuquerque  
 BOUNDARY TYPE: MainStreet  
 ACRES: 61 (approx.)

## BOUNDARY TYPE





-  Metropolitan Redevelopment Area
-  MainStreet District
-  Arts and Cultural District
-  Historic District

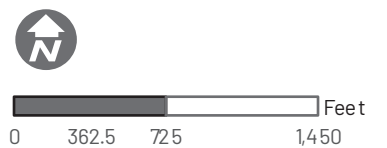


# ABQ BARELAS MRA

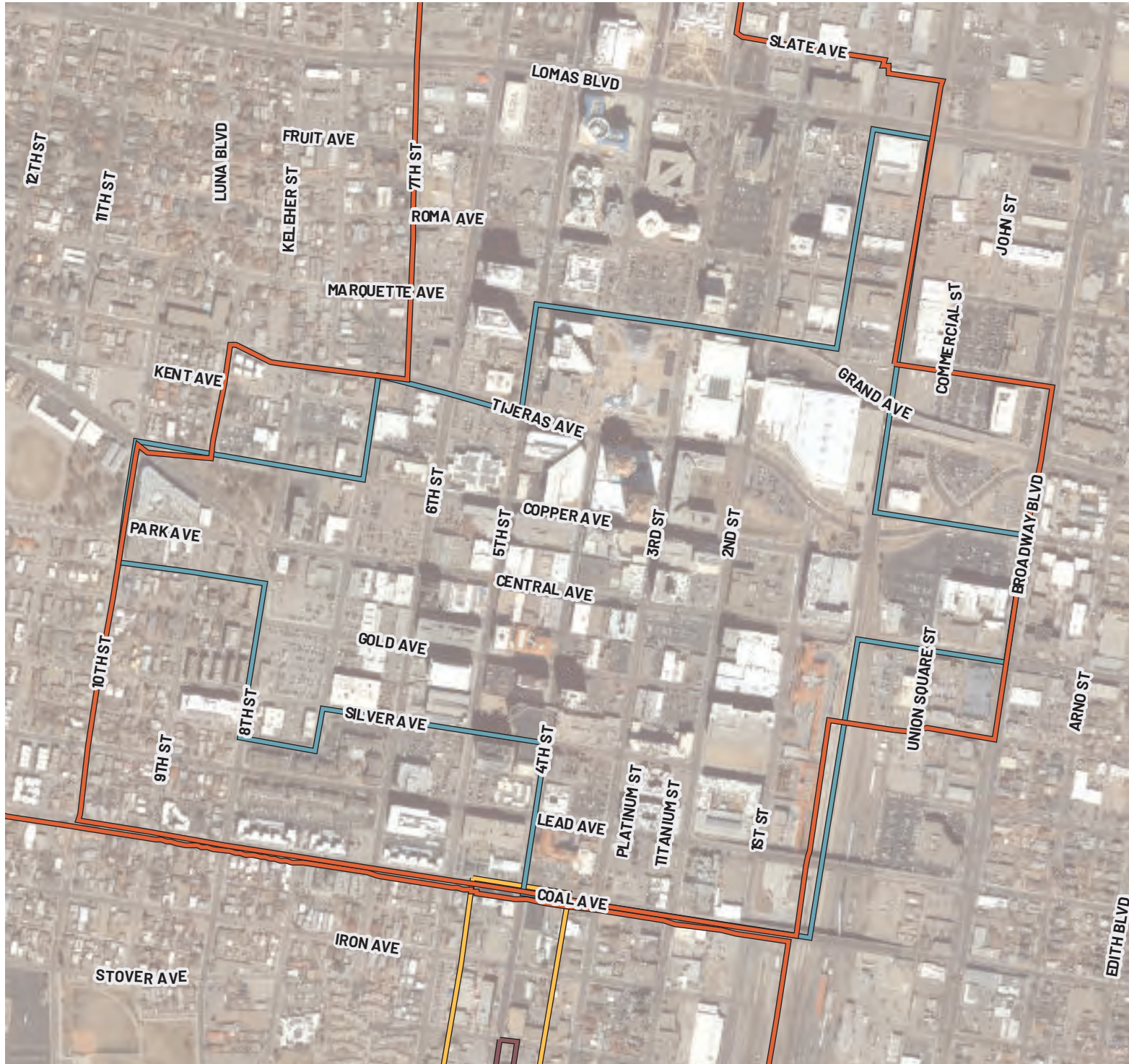


LOCATION: Albuquerque  
 BOUNDARY TYPE: MRA  
 ACRES: 371(approx.)





- BOUNDARY TYPE**
-  Metropolitan Redevelopment Area
  -  Main Street District
  -  Arts and Cultural District
  -  Historic District

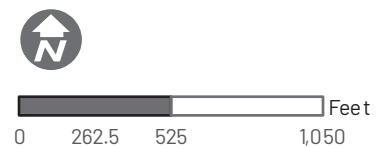


# ABQ DOWNTOWN ARTS AND CULTURAL DISTRICT

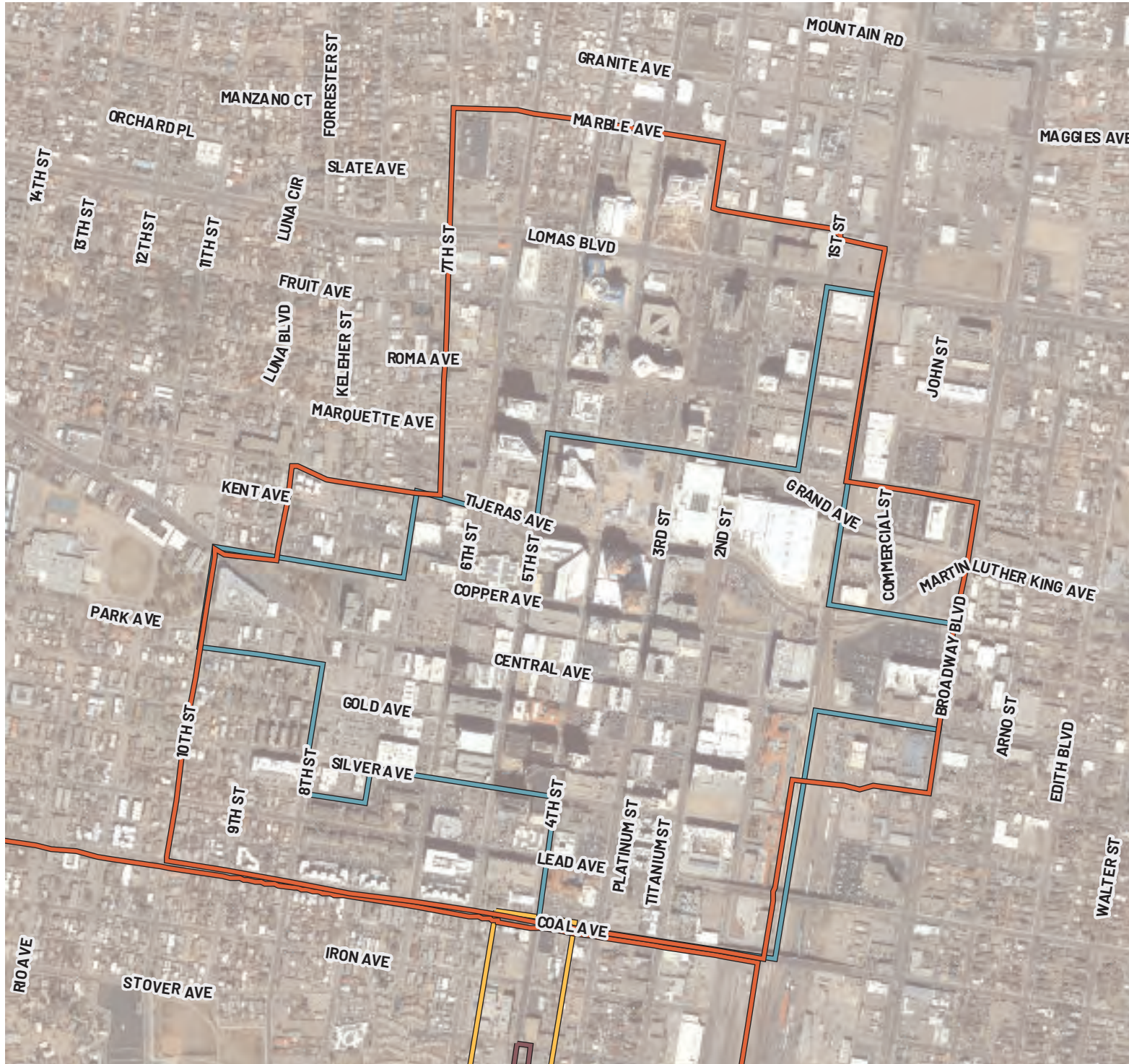


LOCATION: Albuquerque  
 BOUNDARY TYPE: ACD  
 ACRES: 170 (approx.)

- BOUNDARY TYPE**
-  Metropolitan Redevelopment Area
  -  MainStreet District
  -  Arts and Cultural District
  -  Historic District



# ABQ DOWNTOWN MRA



LOCATION: Albuquerque  
 BOUNDARY TYPE: MRA  
 ACRES: 330 (approx.)

## BOUNDARY TYPE

-  Metropolitan Redevelopment Area
-  Main Street District
-  Arts and Cultural District
-  Historic District







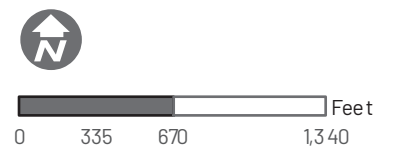


# ABQ HIGHLAND/CENTRAL MRA



LOCATION: Albuquerque  
 BOUNDARY TYPE: MRA  
 ACRES: 236 (approx.)





- BOUNDARY TYPE**
-  Metropolitan Redevelopment Area
  -  Main Street District
  -  Arts and Cultural District
  -  Historic District

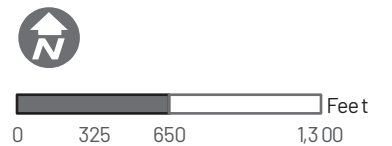


# ABQ NOB HILL MAINSTREET



LOCATION: Albuquerque  
 BOUNDARY TYPE: MainStreet  
 ACRES: 113 (approx.)

- BOUNDARY TYPE**
-  Metropolitan Redevelopment Area
  -  MainStreet District
  -  Arts and Cultural District
  -  Historic District



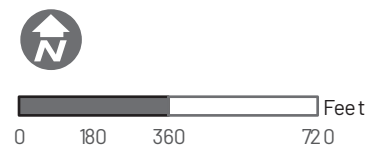
# ABQ SOUTH FOURTH STREET HISTORIC DISTRICT



LOCATION: Albuquerque  
 BOUNDARY TYPE: Historic  
 ACRES: 16 (approx.)

## BOUNDARY TYPE





-  Metropolitan Redevelopment Area
-  MainStreet District
-  Arts and Cultural District
-  Historic District

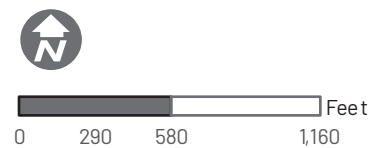


# ABQ SOUTH VALLEY MAINSTREET

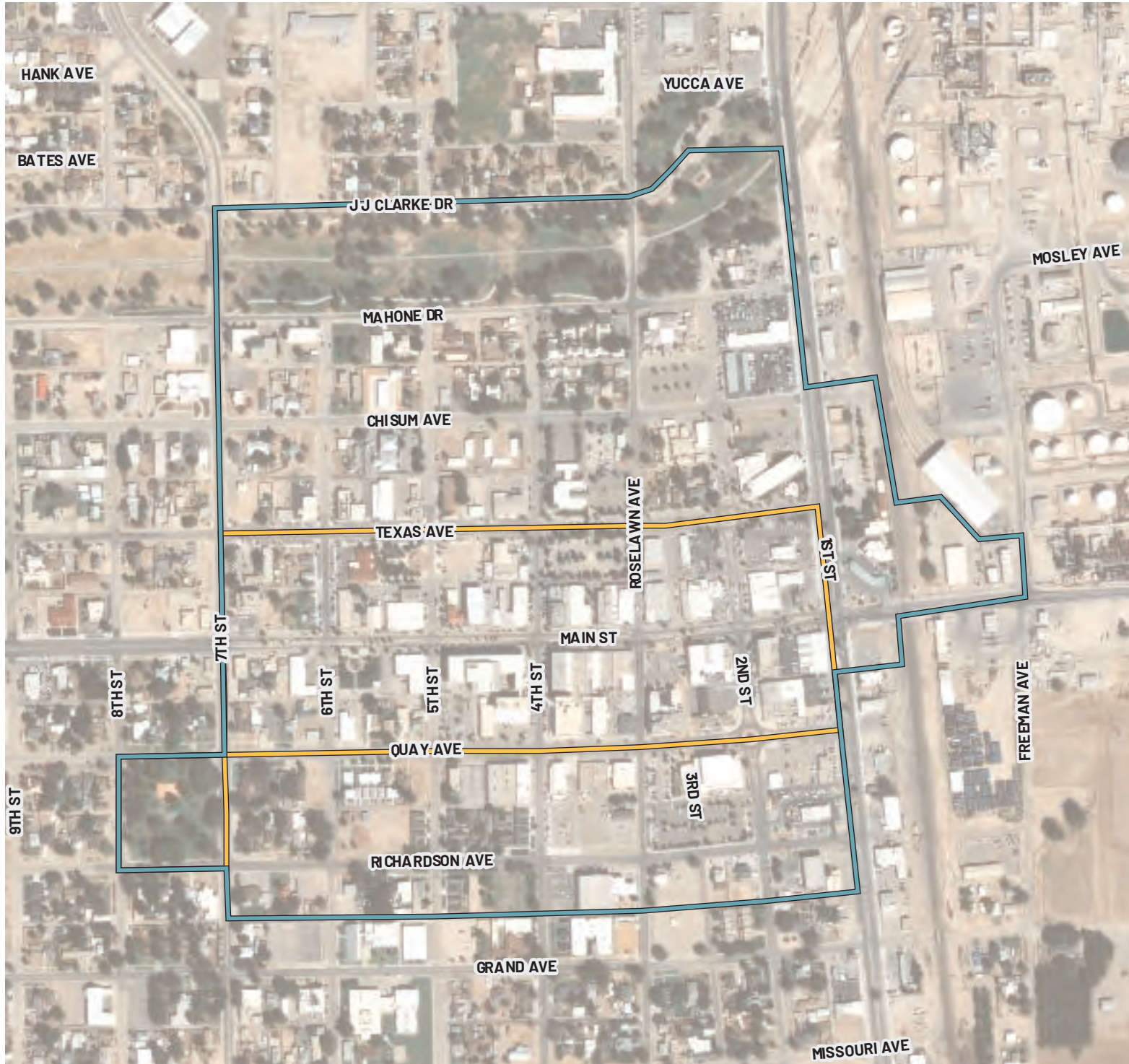


LOCATION: Albuquerque  
 BOUNDARY TYPE: MainStreet  
 ACRES: 116 (approx.)





- BOUNDARY TYPE**
-  Metropolitan Redevelopment Area
  -  MainStreet District
  -  Arts and Cultural District
  -  Historic District

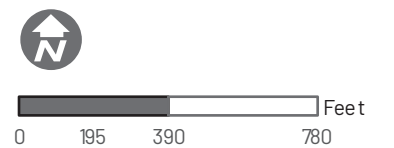


# ARTESIA ARTS AND CULTURAL DISTRICT

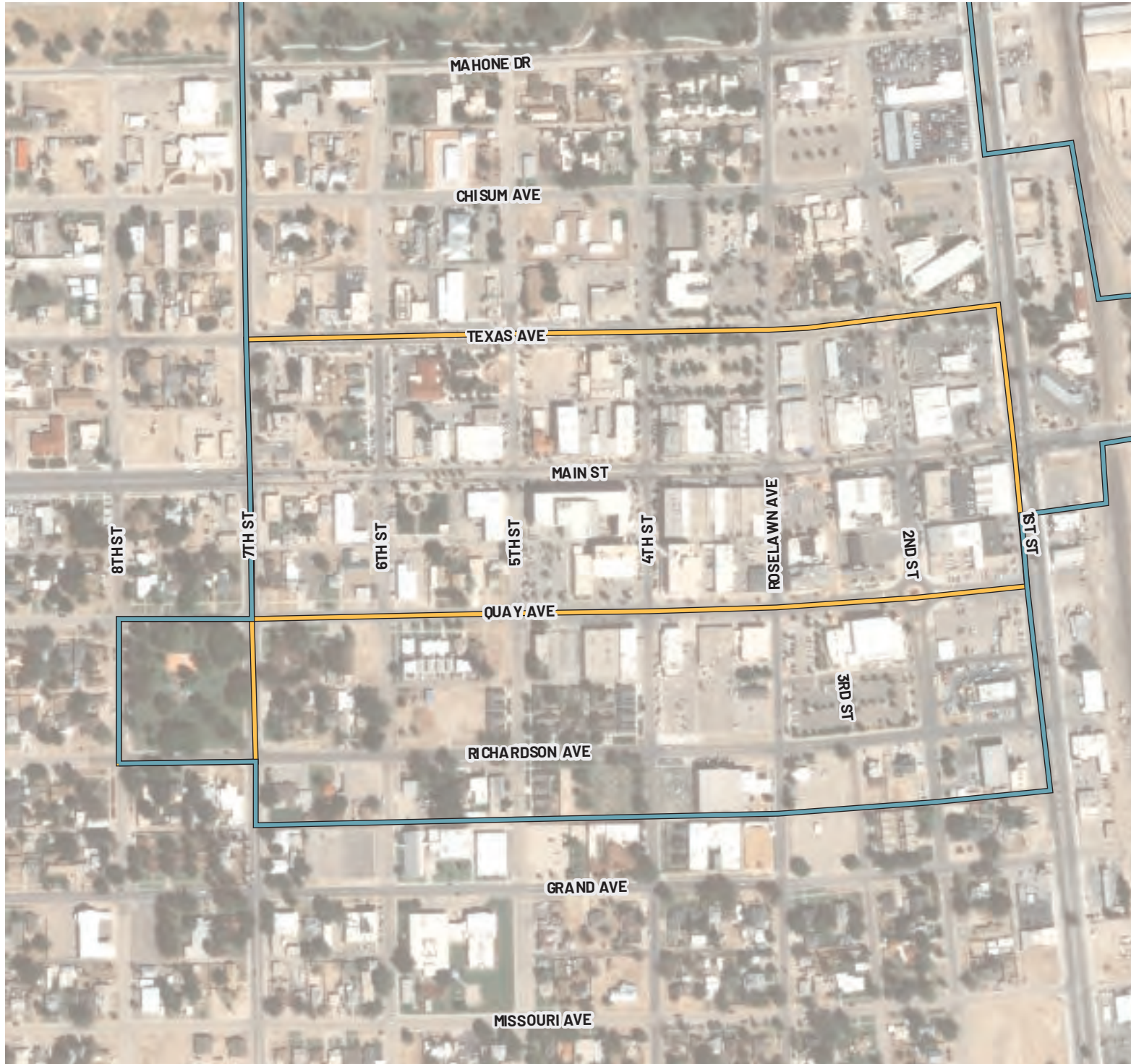


LOCATION: Artesia  
 BOUNDARY TYPE: ACD  
 ACRES: 143(approx.)

- BOUNDARY TYPE**
-  Metropolitan Redevelopment Area
  -  MainStreet District
  -  Arts and Cultural District
  -  Historic District



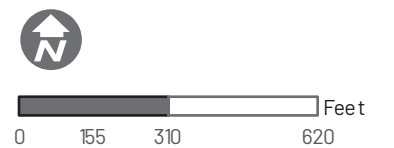
# ARTESIA MAINSTREET



LOCATION: Artesia  
BOUNDARY TYPE: MainStreet  
ACRES: 44 (approx.)

## BOUNDARY TYPE

-  Metropolitan Redevelopment Area
-  MainStreet District
-  Arts and Cultural District
-  Historic District



# AZTEC CHURCH AVENUE-LOVERS LANE HISTORIC DISTRICT



LOCATION: Aztec  
 BOUNDARY TYPE: Historic  
 ACRES: 27(approx.)

## BOUNDARY TYPE

-  Metropolitan Redevelopment Area
-  MainStreet District
-  Arts and Cultural District
-  Historic District



# AZTEC DOWNTOWN HISTORIC DISTRICT



LOCATION: Aztec  
BOUNDARY TYPE: Historic  
ACRES: 1(approx.)

## BOUNDARY TYPE

-  Metropolitan Redevelopment Area
-  MainStreet District
-  Arts and Cultural District
-  Historic District







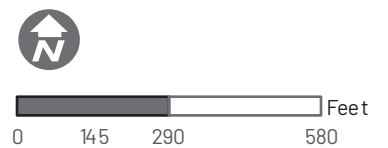


# AZTEC MRA

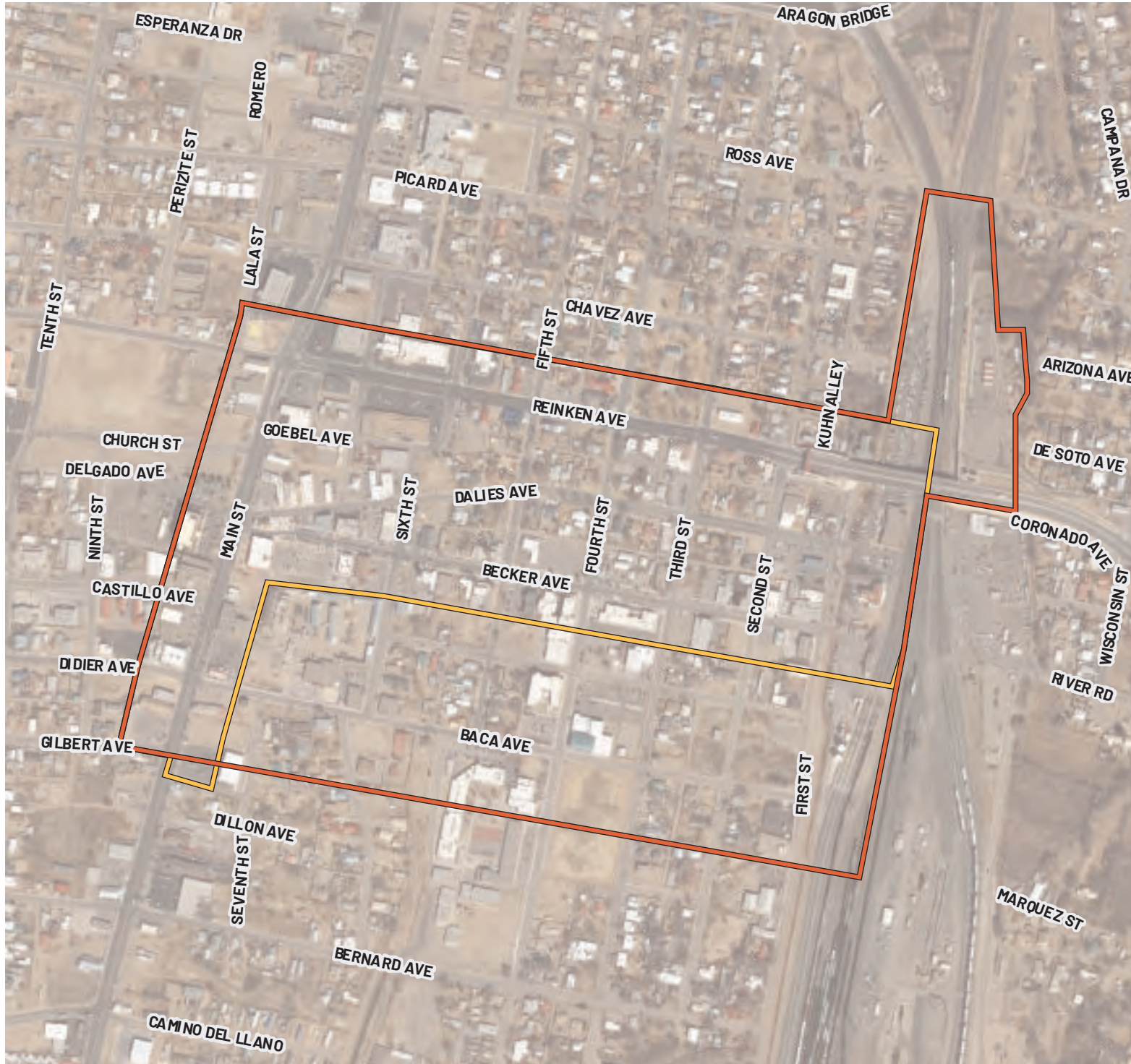


LOCATION: Aztec  
BOUNDARY TYPE: MRA  
ACRES: 57 (approx.)





- BOUNDARY TYPE**
-  Metropolitan Redevelopment Area
  -  Main Street District
  -  Arts and Cultural District
  -  Historic District

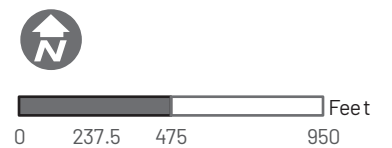


# BELEN DOWNTOWN MRA

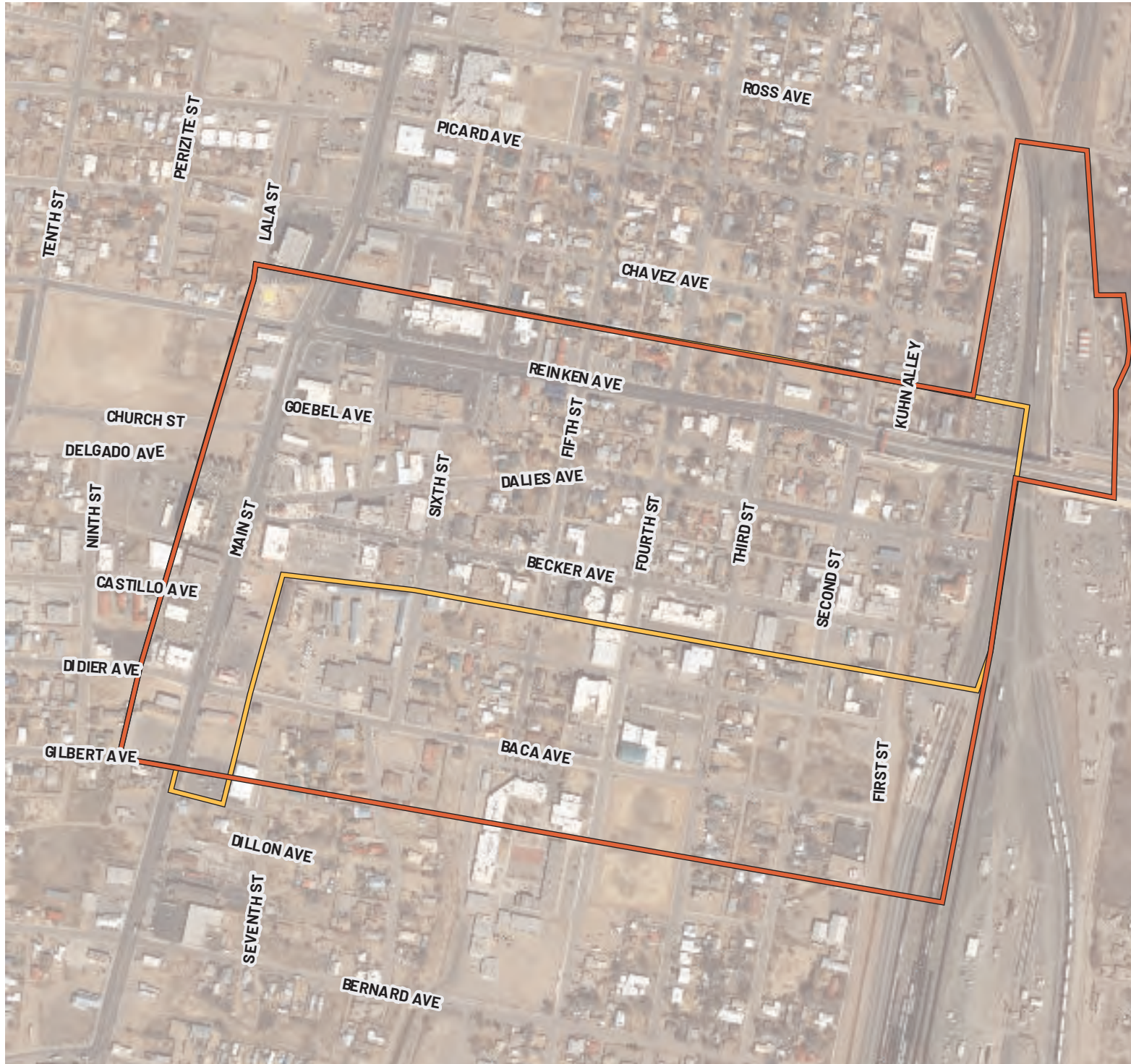


LOCATION: Belen  
 BOUNDARY TYPE: MRA  
 ACRES: 156 (approx.)

- BOUNDARY TYPE**
-  Metropolitan Redevelopment Area
  -  MainStreet District
  -  Arts and Cultural District
  -  Historic District



# BELEN MAINSTREET



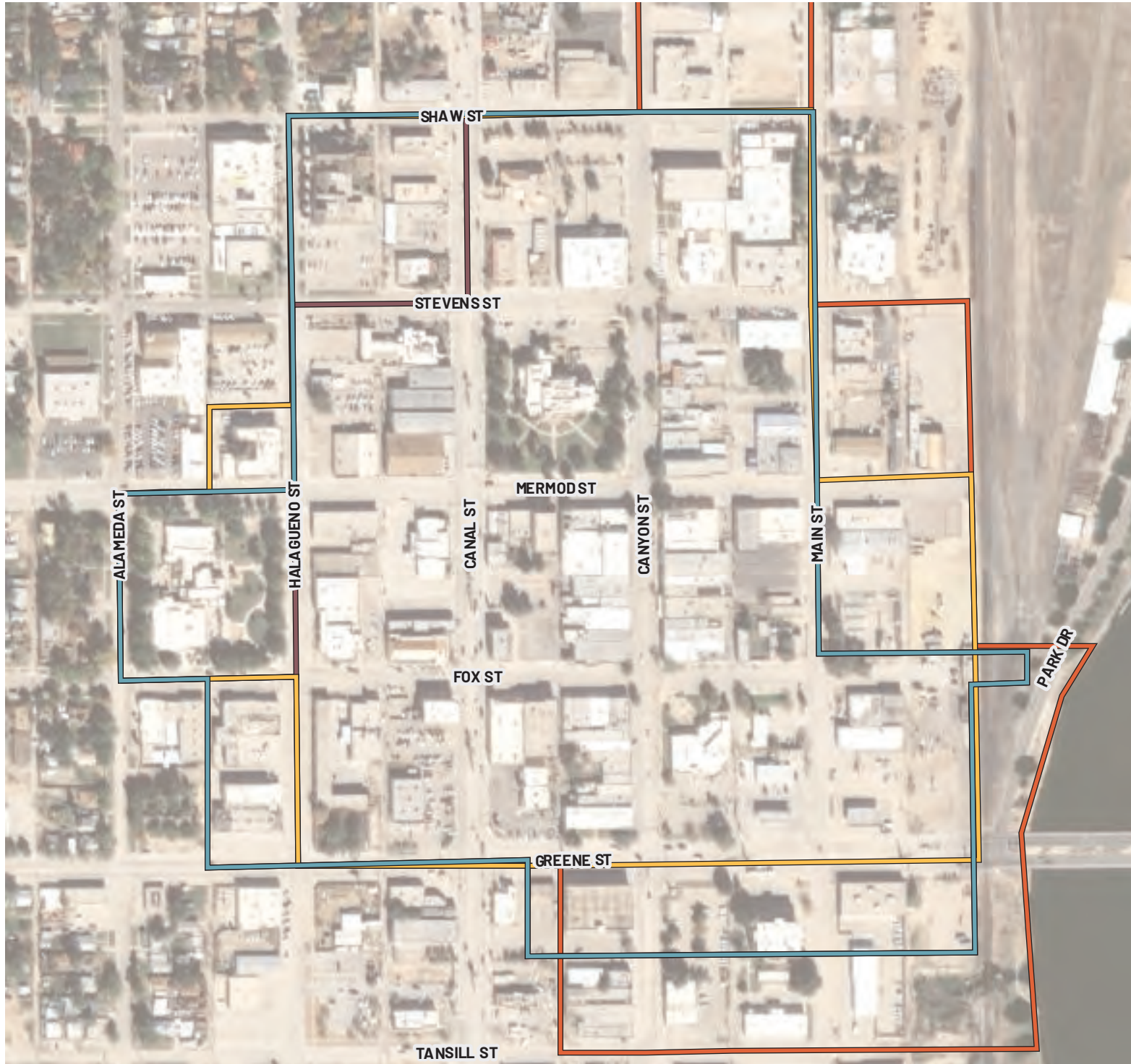
LOCATION: Belen  
BOUNDARY TYPE: MainStreet  
ACRES: 90 (approx.)

## BOUNDARY TYPE

-  Metropolitan Redevelopment Area
-  MainStreet District
-  Arts and Cultural District
-  Historic District



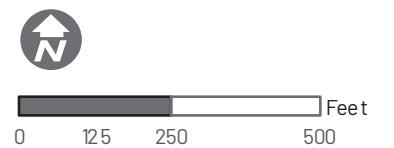
# CARLSBAD DOWNTOWN ARTS AND CULTURAL DISTRICT



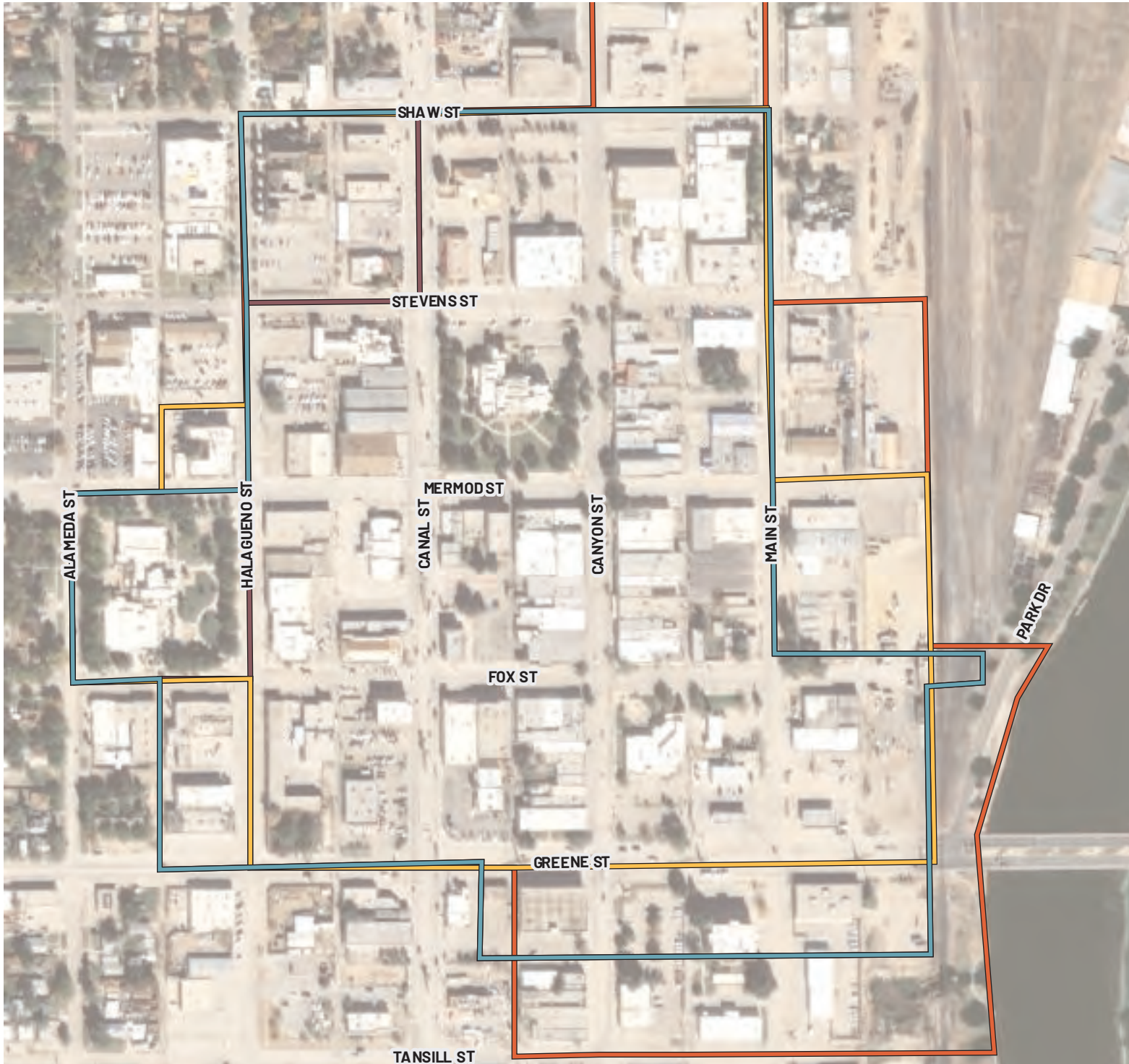
LOCATION: Carlsbad  
BOUNDARY TYPE: ACD  
ACRES: 62 (approx.)

## BOUNDARY TYPE

-  Metropolitan Redevelopment Area
-  MainStreet District
-  Arts and Cultural District
-  Historic District



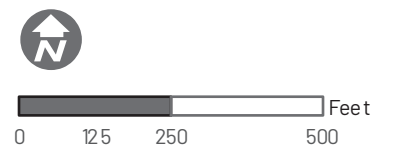
# CARLSBAD DOWNTOWN HISTORIC DISTRICT



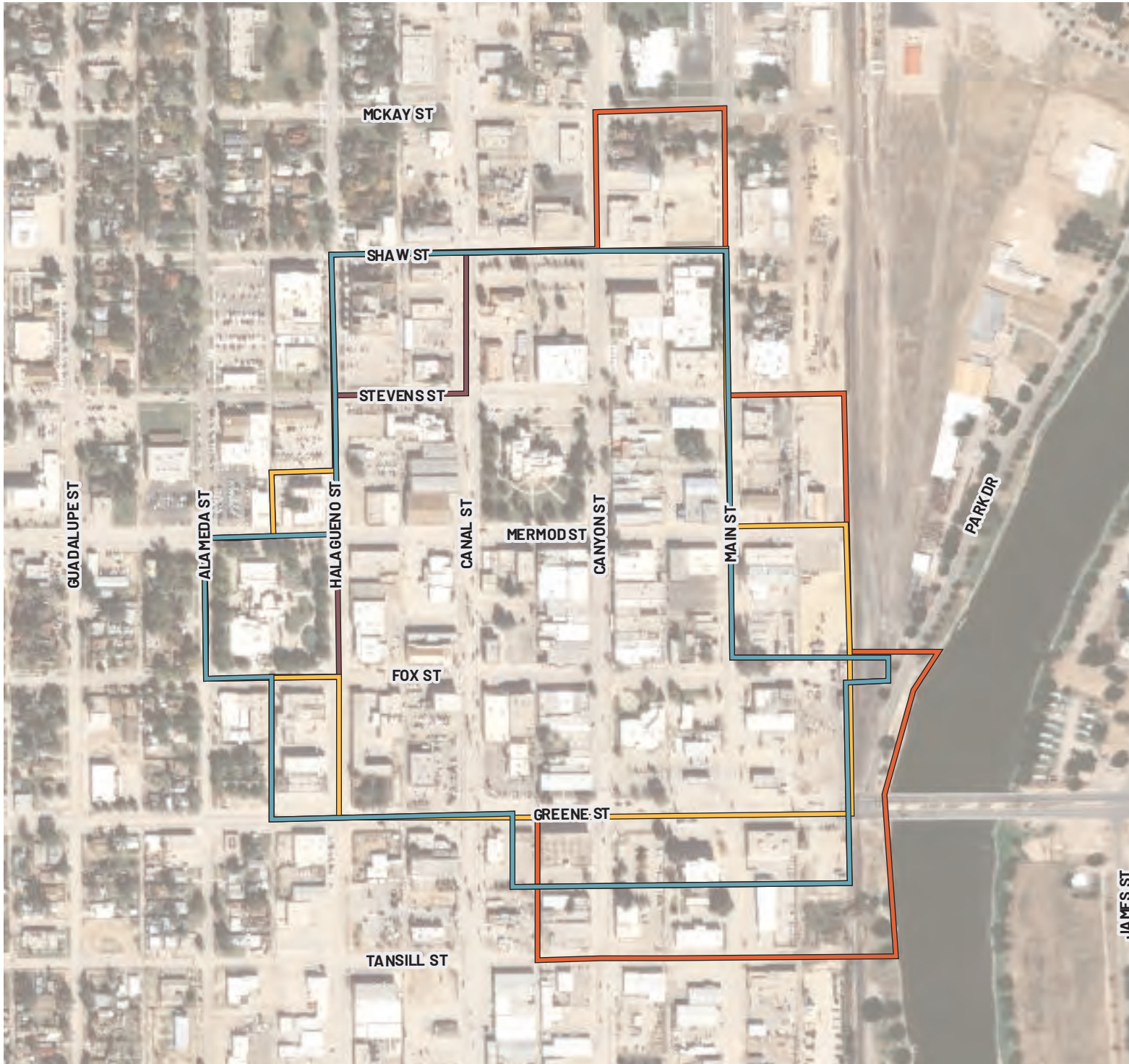
LOCATION: Carlsbad  
BOUNDARY TYPE: Historic  
ACRES: 54 (approx.)

## BOUNDARY TYPE

-  Metropolitan Redevelopment Area
-  MainStreet District
-  Arts and Cultural District
-  Historic District



# CARLSBAD DOWNTOWN MRA



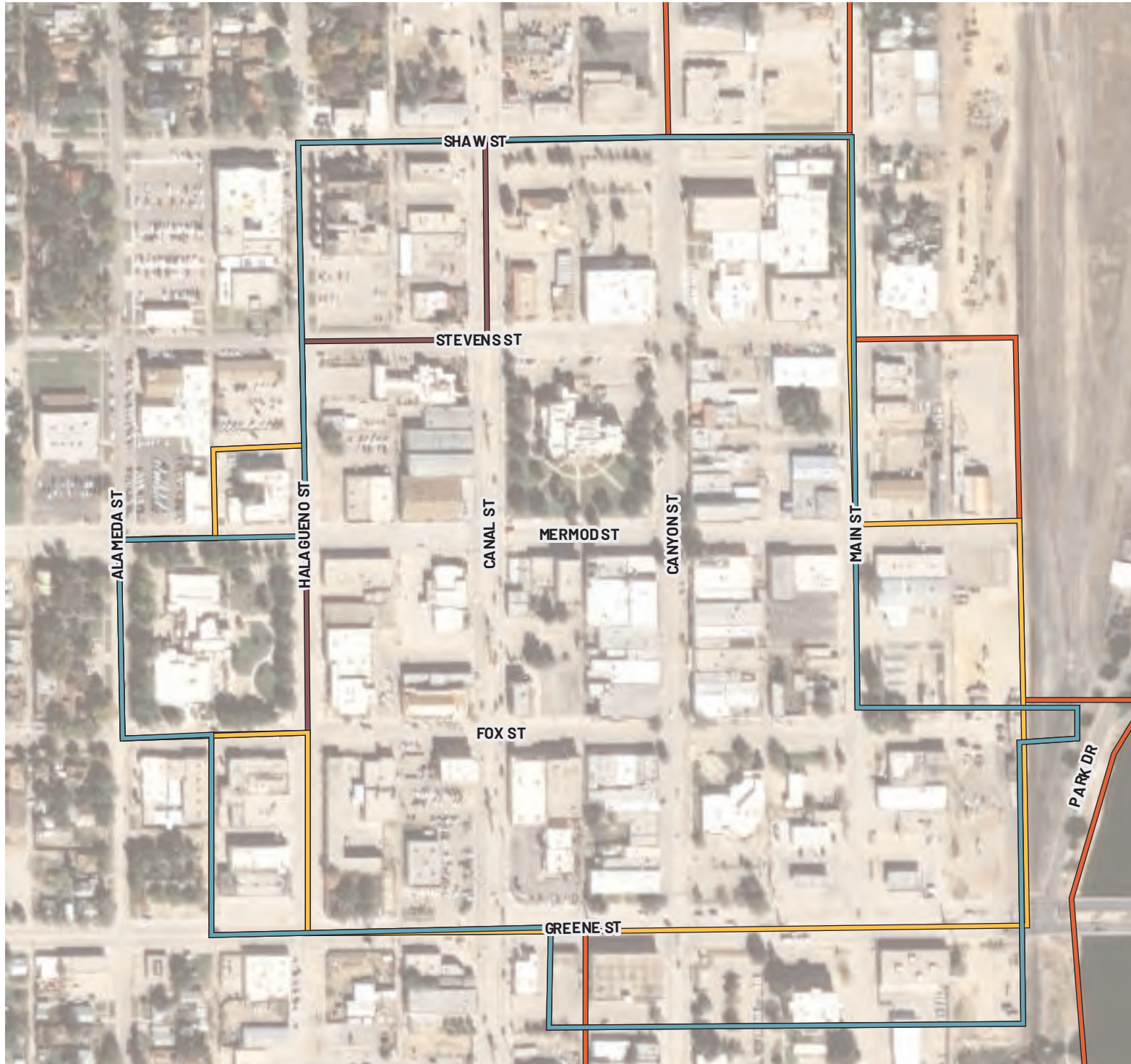
LOCATION: Carlsbad  
BOUNDARY TYPE : MRA  
ACRES: 79 (approx.)

## BOUNDARY TYPE

-  Metropolitan Redevelopment Area
-  MainStreet District
-  Arts and Cultural District
-  Historic District



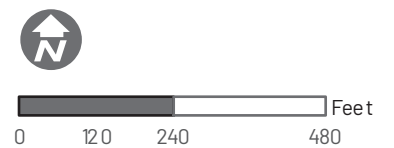
# CARLSBAD MAIN STREET



LOCATION: Carlsbad  
BOUNDARY TYPE: MainStreet  
ACRES: 59 (approx.)

## BOUNDARY TYPE

-  Metropolitan Redevelopment Area
-  MainStreet District
-  Arts and Cultural District
-  Historic District



# CARRIZOZO MRA



LOCATION: Carrizozo  
BOUNDARY TYPE: MRA  
ACRES: 52 (approx.)

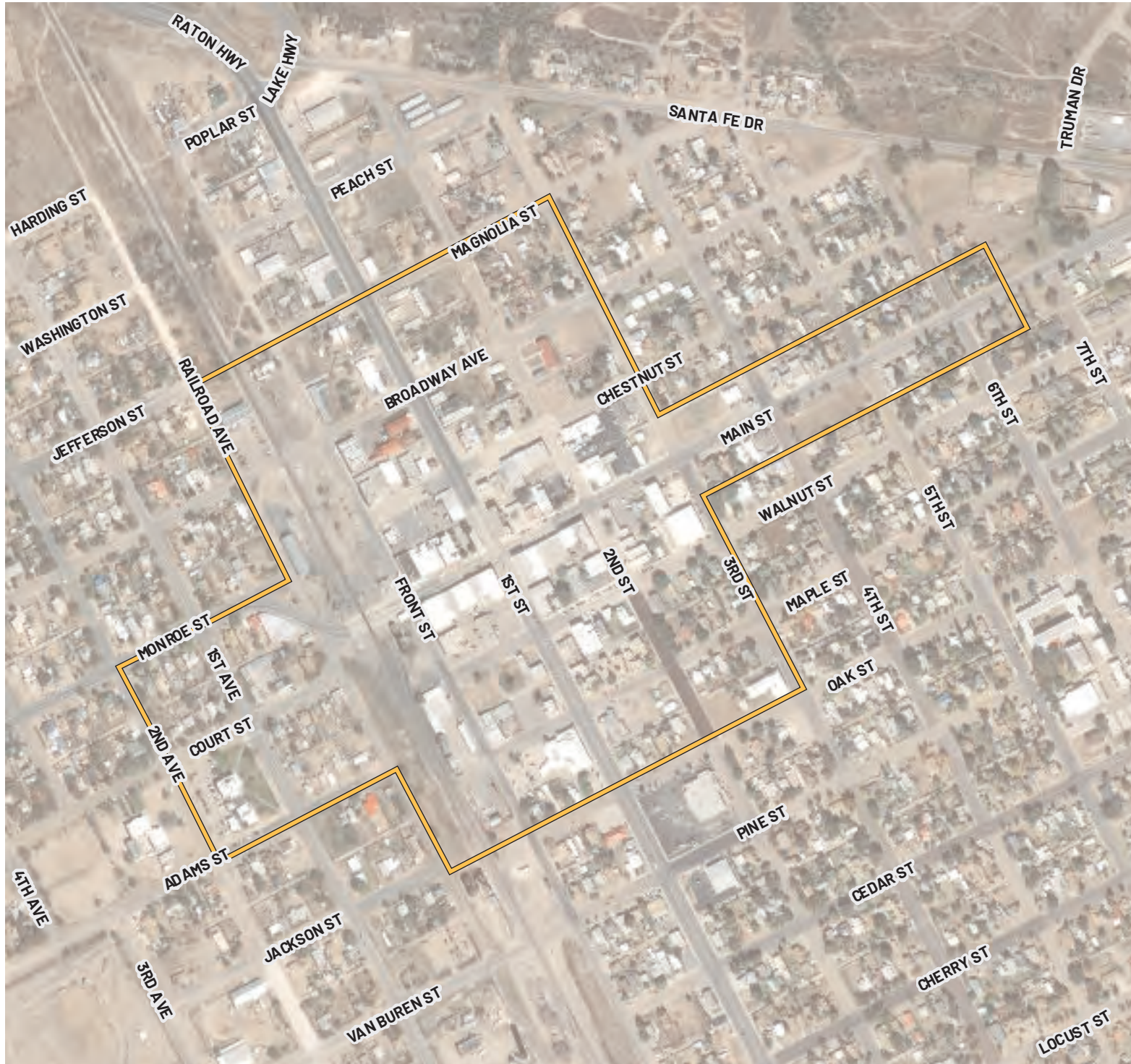
## BOUNDARY TYPE

-  Metropolitan Redevelopment Area
-  MainStreet District
-  Arts and Cultural District
-  Historic District





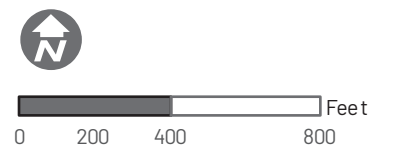
# CLAYTON MAINSTREET



LOCATION: Clayton  
 BOUNDARY TYPE: MainStreet  
 ACRES: 93 (approx.)

## BOUNDARY TYPE

-  Metropolitan Redevelopment Area
-  MainStreet District
-  Arts and Cultural District
-  Historic District



# CLOVIS DOWNTOWN HISTORIC DISTRICT



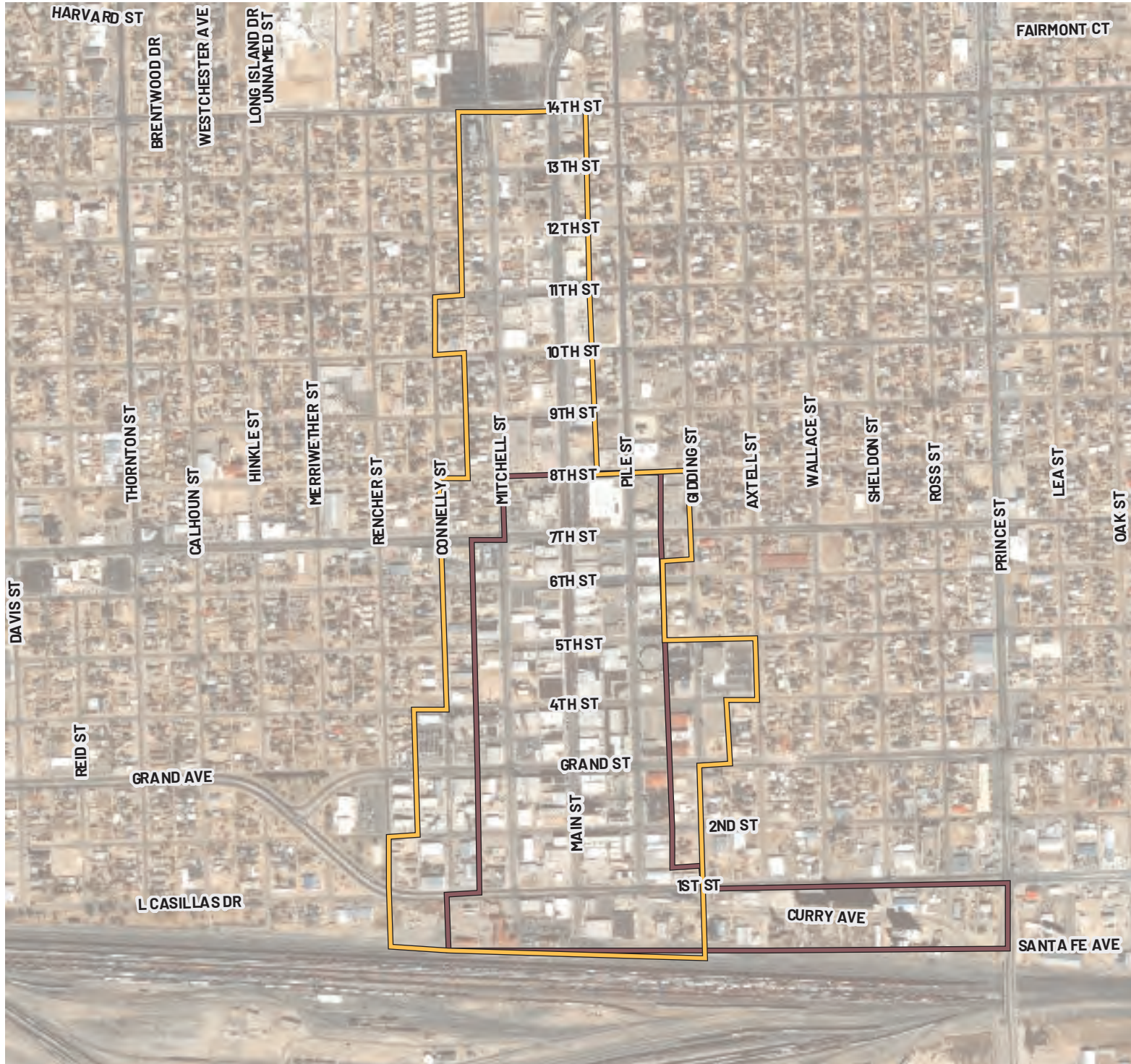
LOCATION: Clovis  
 BOUNDARY TYPE: Historic  
 ACRES: 99 (approx.)

## BOUNDARY TYPE





-  Metropolitan Redevelopment Area
-  Main Street District
-  Arts and Cultural District
-  Historic District

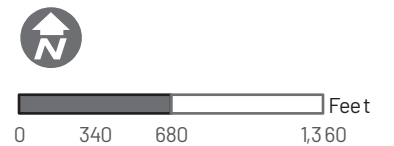


# CLOVIS DOWNTOWN MAINSTREET AND MRA DISTRICT



LOCATION: Clovis  
 BOUNDARY TYPE: MainStreet  
 ACRES: 161 (approx.)

- BOUNDARY TYPE**
-  Metropolitan Redevelopment Area
  -  MainStreet District
  -  Arts and Cultural District
  -  Historic District



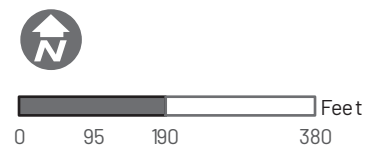
# CORRALES ACD CULTURAL COMPOUND



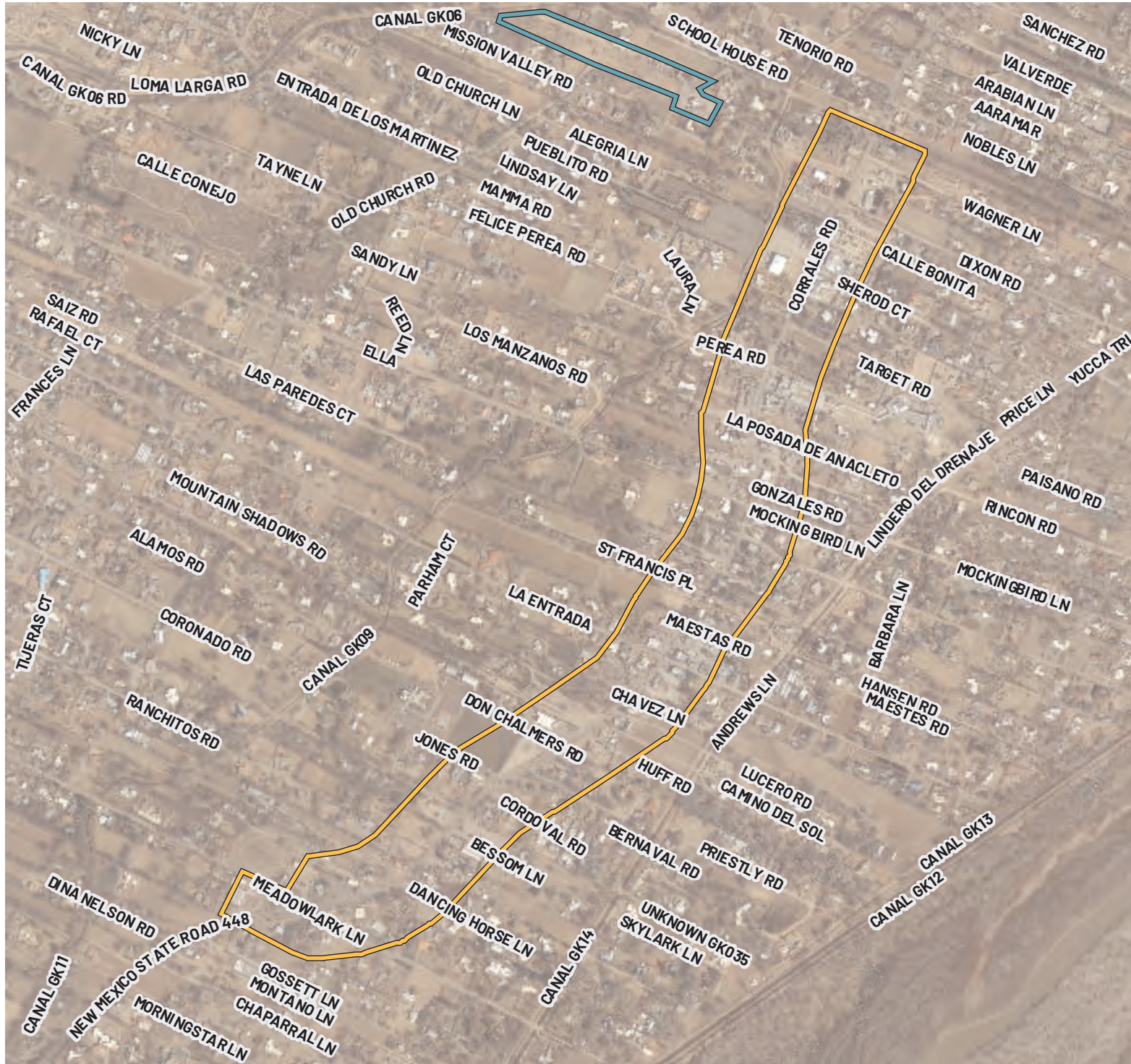
LOCATION: Corrales  
BOUNDARY TYPE : ACD  
ACRES: 8 (approx.)

## BOUNDARY TYPE





-  Metropolitan Redevelopment Area
-  MainStreet District
-  Arts and Cultural District
-  Historic District

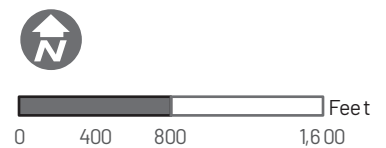


# CORRALES MAINSTREET AND ACD

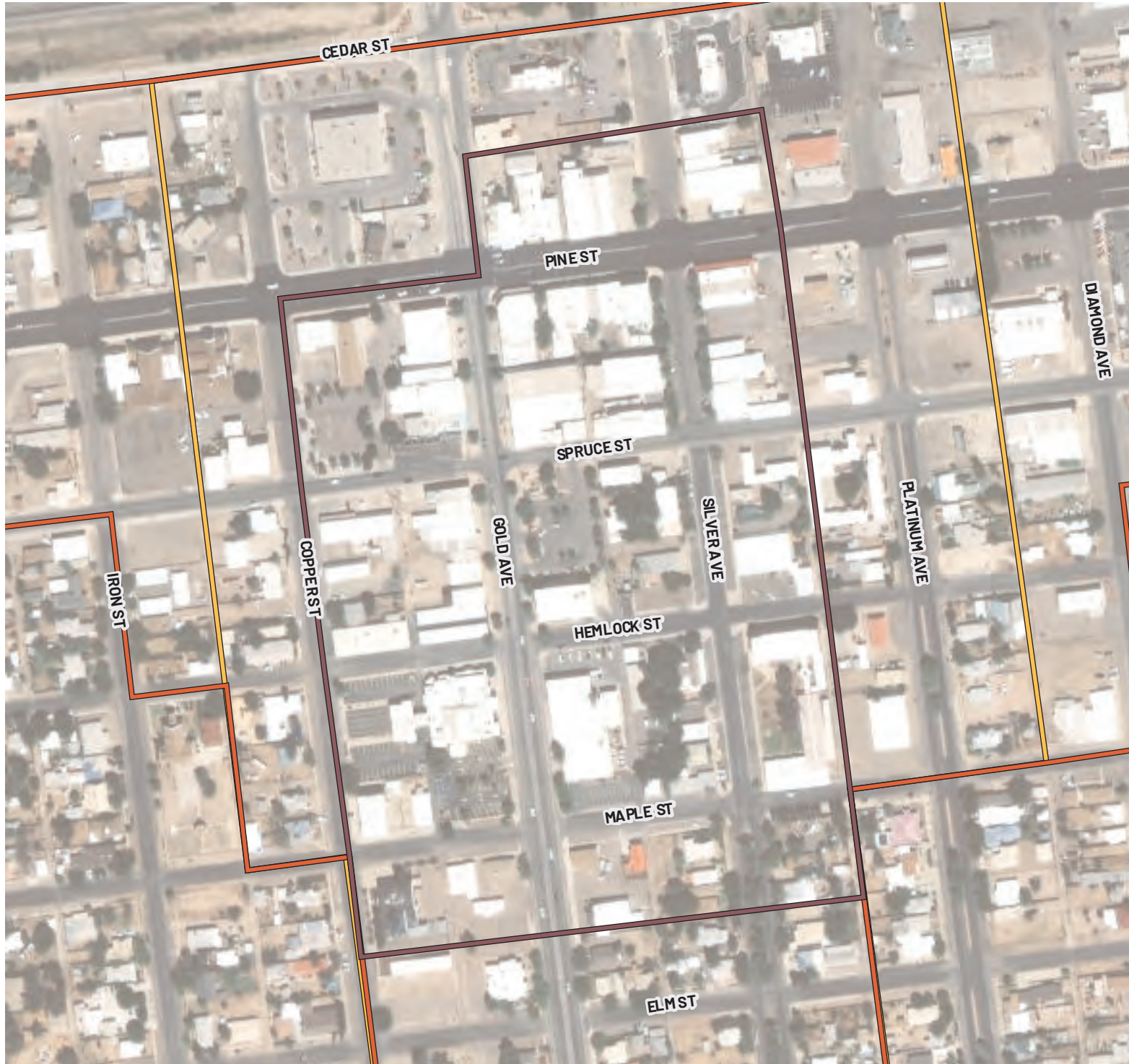


LOCATION: Corrales  
 BOUNDARY TYPE: MainStreet  
 ACRES: 136 (approx.)

- BOUNDARY TYPE**
-  Metropolitan Redevelopment Area
  -  MainStreet District
  -  Arts and Cultural District
  -  Historic District



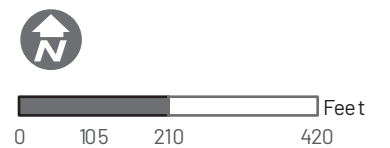
# DEMING DOWNTOWN HISTORIC DISTRICT



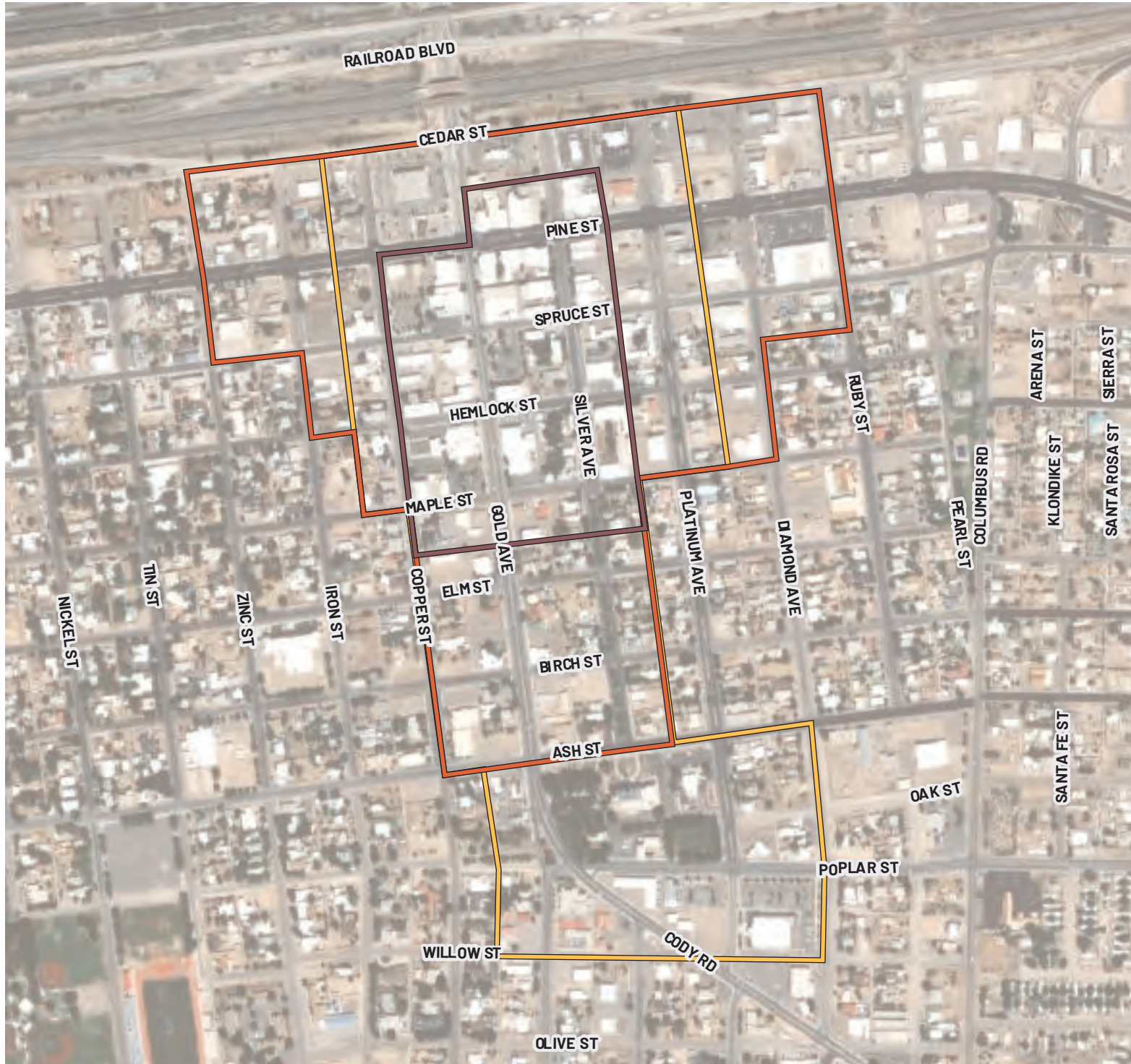
LOCATION: Deming  
BOUNDARY TYPE: Historic  
ACRES: 33 (approx.)

## BOUNDARY TYPE

-  Metropolitan Redevelopment Area
-  MainStreet District
-  Arts and Cultural District
-  Historic District



# DEMING MAINSTREET



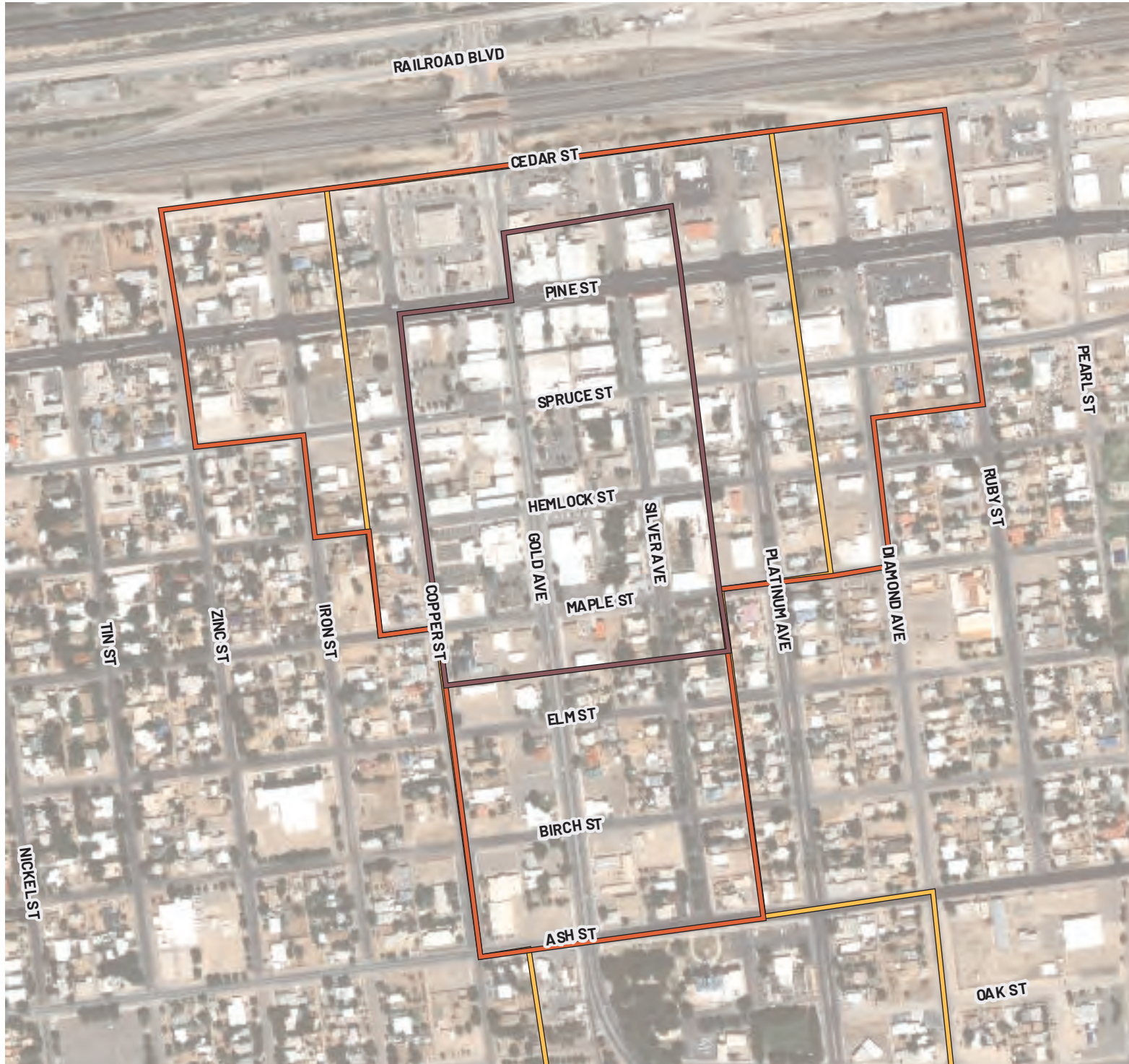
LOCATION: Deming  
 BOUNDARY TYPE: MainStreet  
 ACRES: 56 (approx.)

## BOUNDARY TYPE

-  Metropolitan Redevelopment Area
-  MainStreet District
-  Arts and Cultural District
-  Historic District



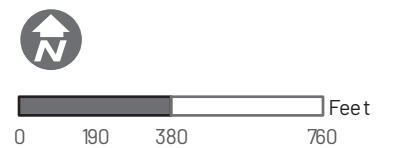
# DEMING MRA



LOCATION: Deming  
BOUNDARY TYPE: MRA  
ACRES: 111 (approx.)

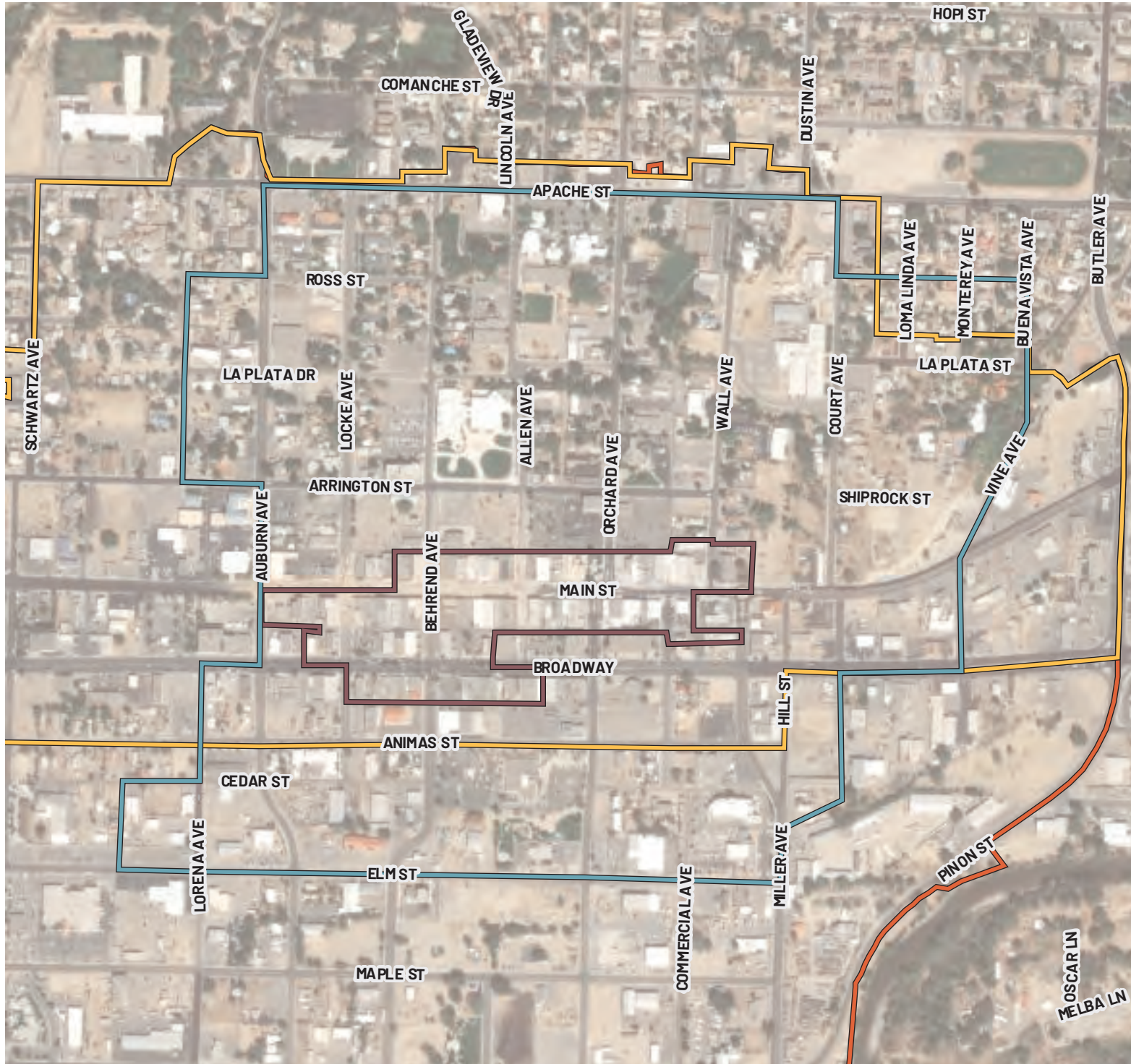
## BOUNDARY TYPE

-  Metropolitan Redevelopment Area
-  MainStreet District
-  Arts and Cultural District
-  Historic District







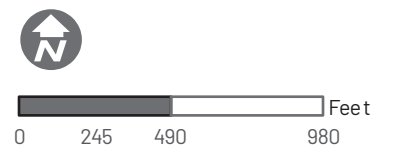


# FARMINGTON ARTS AND CULTURAL DISTRICT

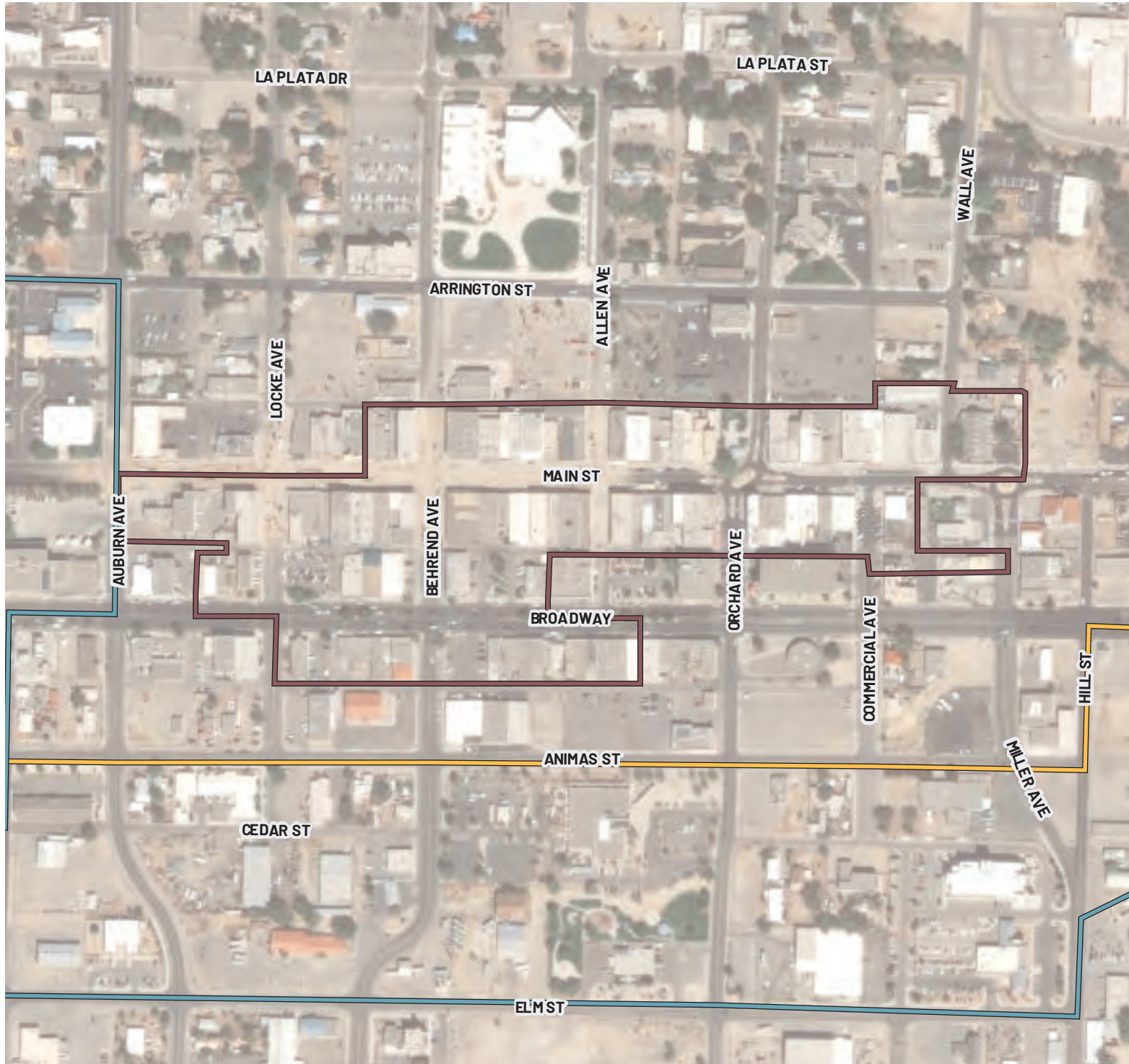


LOCATION: Farmington  
 BOUNDARY TYPE: ACD  
 ACRES: 223(approx.)

- BOUNDARY TYPE**
-  Metropolitan Redevelopment Area
  -  Main Street District
  -  Arts and Cultural District
  -  Historic District



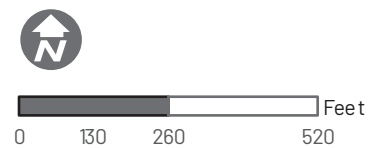
# FARMINGTON DOWNTOWN HISTORIC DISTRICT



LOCATION: Farmington  
BOUNDARY TYPE: Historic  
ACRES: 21(approx.)

## BOUNDARY TYPE





-  Metropolitan Redevelopment Area
-  MainStreet District
-  Arts and Cultural District
-  Historic District

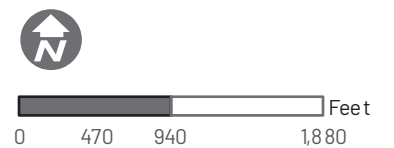


# FARMINGTON MAINSTREET



LOCATION: Farmington  
 BOUNDARY TYPE: MainStreet  
 ACRES: 318 (approx.)





- BOUNDARY TYPE**
-  Metropolitan Redevelopment Area
  -  MainStreet District
  -  Arts and Cultural District
  -  Historic District

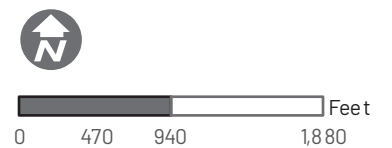


# FARMINGTON MRA



LOCATION: Farmington  
 BOUNDARY TYPE: MRA  
 ACRES: 616 (approx.)

- BOUNDARY TYPE**
-  Metropolitan Redevelopment Area
  -  Main Street District
  -  Arts and Cultural District
  -  Historic District



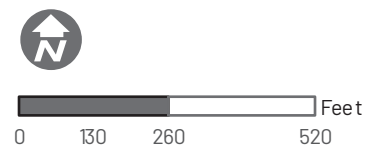
# GALISTEO MRA



LOCATION: Galisteo  
BOUNDARY TYPE: MRA  
ACRES: 42 (approx.)

## BOUNDARY TYPE





-  Metropolitan Redevelopment Area
-  MainStreet District
-  Arts and Cultural District
-  Historic District

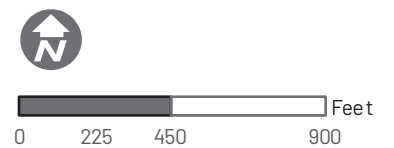


# GALLUP DOWNTOWN MRA

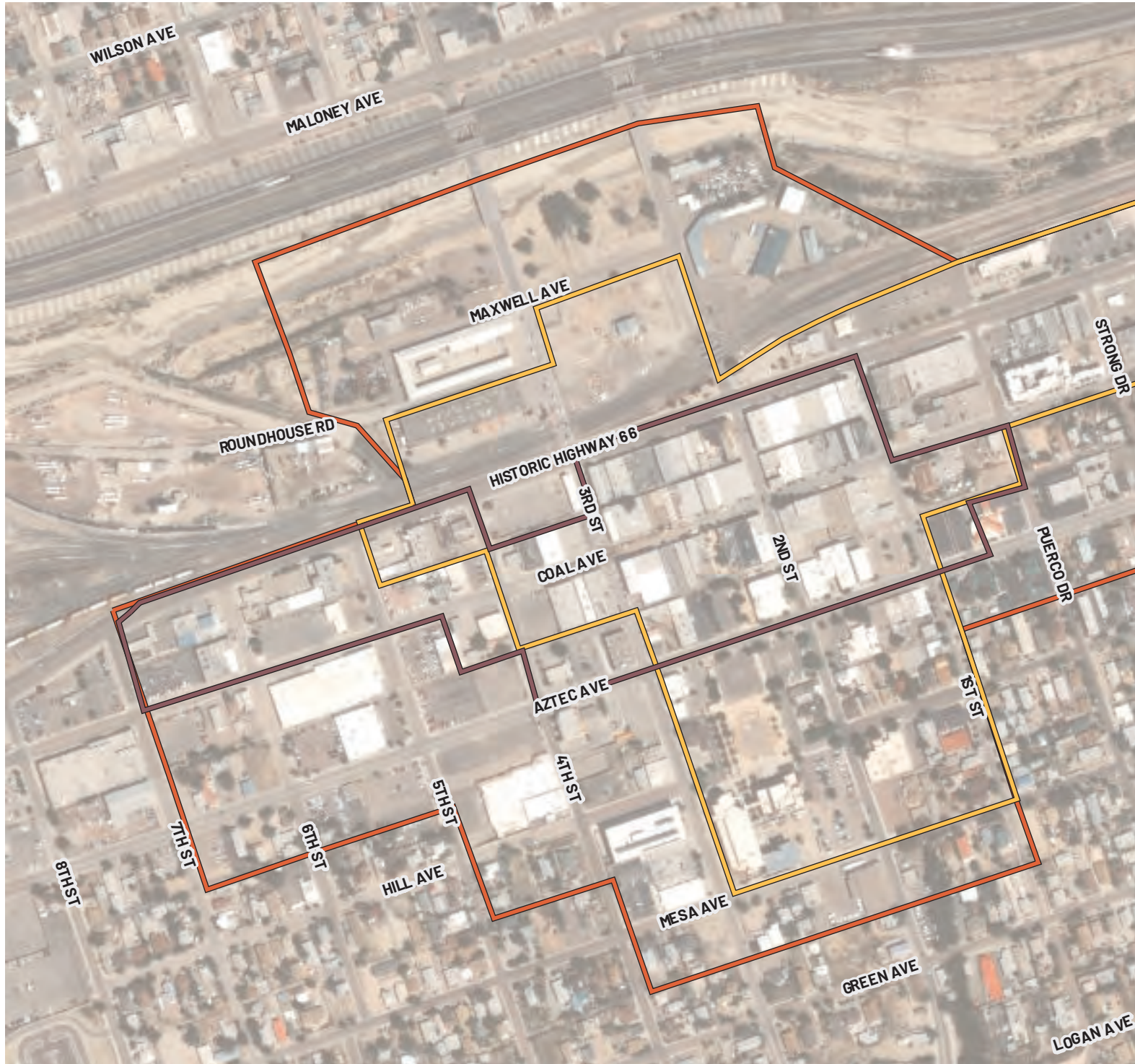


LOCATION: Gallup  
 BOUNDARY TYPE : MRA  
 ACRES: 129 (approx.)

- BOUNDARY TYPE**
-  Metropolitan Redevelopment Area
  -  MainStreet District
  -  Arts and Cultural District
  -  Historic District



# GALLUP HISTORIC DISTRICT



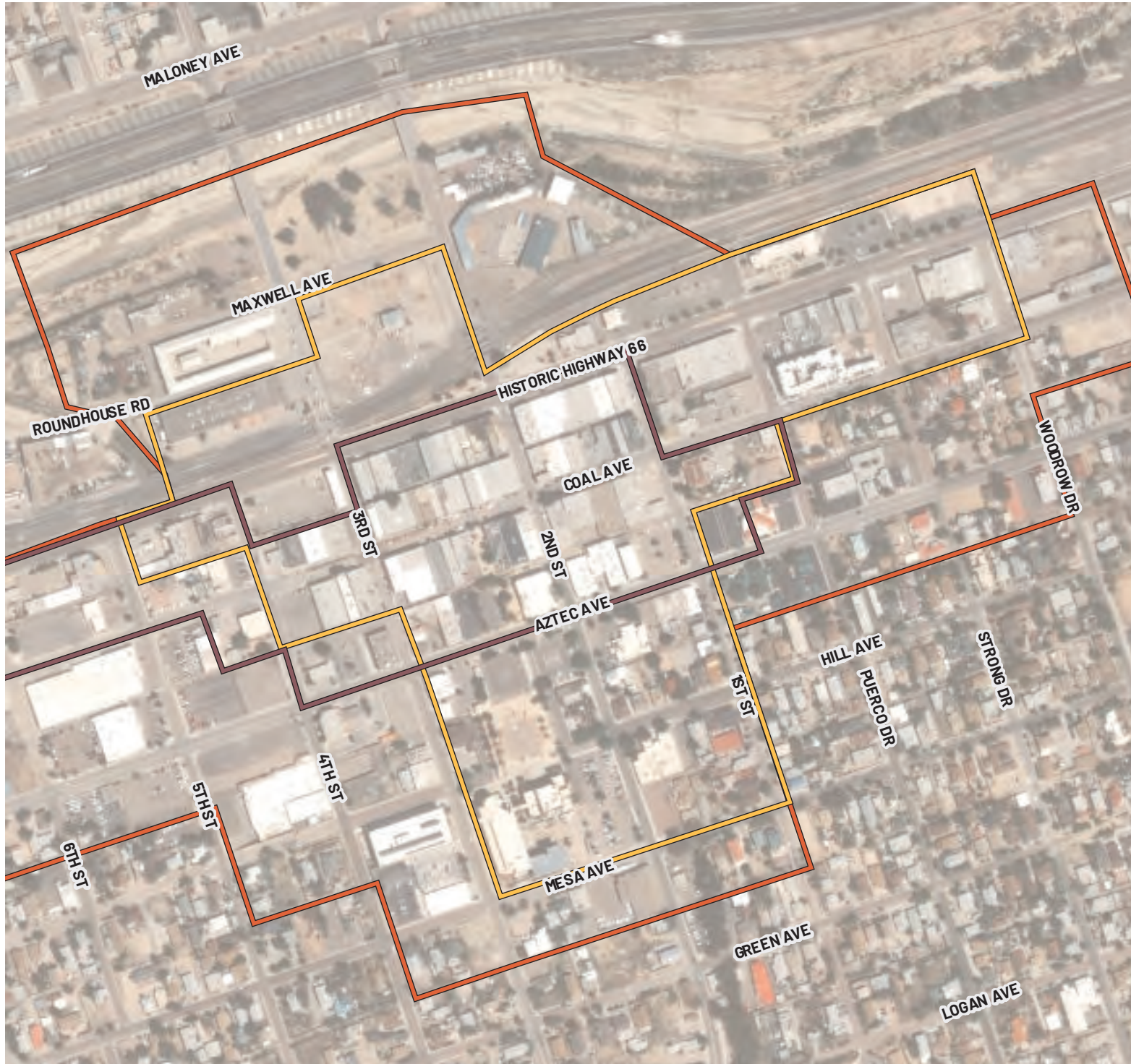
LOCATION: Gallup  
BOUNDARY TYPE: Historic  
ACRES: 29(approx.)

## BOUNDARY TYPE





-  Metropolitan Redevelopment Area
-  Main Street District
-  Arts and Cultural District
-  Historic District

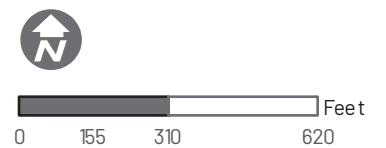


# GALLUP MAINSTREET AND ARTS AND CULTURAL DISTRICT



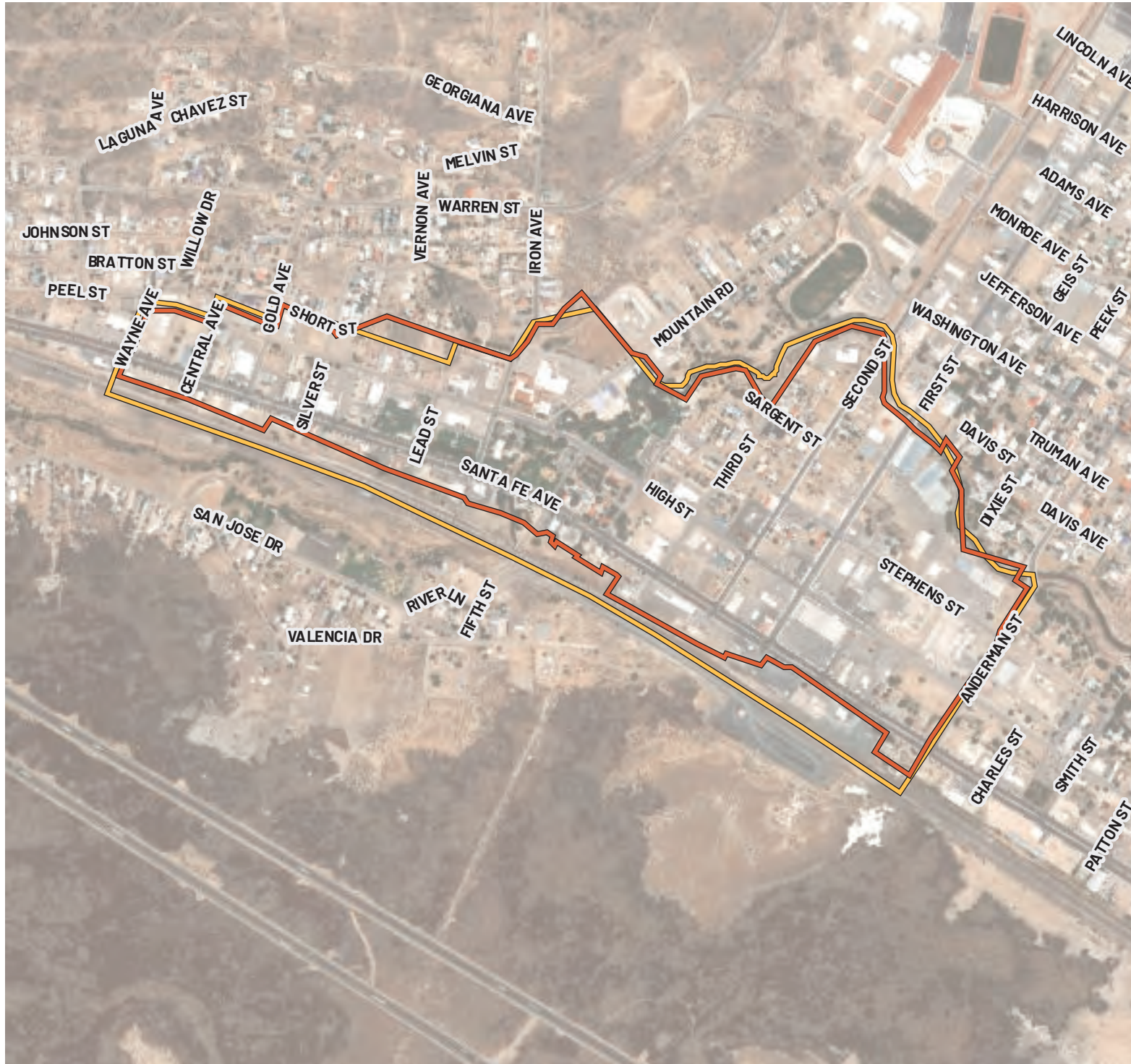
LOCATION: Gallup  
BOUNDARY TYPE: MainStreet  
ACRES: 56 (approx.)

- BOUNDARY TYPE**
-  Metropolitan Redevelopment Area
  -  MainStreet District
  -  Arts and Cultural District
  -  Historic District







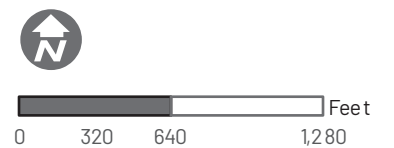


# GRANTS DOWNTOWN MRA



LOCATION: Grants  
 BOUNDARY TYPE: MRA  
 ACRES: 140 (approx.)





- BOUNDARY TYPE**
-  Metropolitan Redevelopment Area
  -  MainStreet District
  -  Arts and Cultural District
  -  Historic District

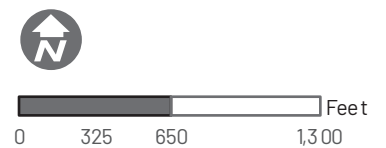


# GRANTS MAINSTREET



LOCATION: Grants  
 BOUNDARY TYPE: MainStreet  
 ACRES: 162 (approx.)





- BOUNDARY TYPE**
-  Metropolitan Redevelopment Area
  -  MainStreet District
  -  Arts and Cultural District
  -  Historic District

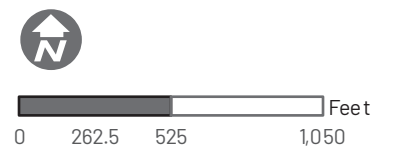


# LAS CRUCES ARTS AND CULTURAL DISTRICT



LOCATION: Las Cruces  
 BOUNDARY TYPE: ACD  
 ACRES: 124 (approx.)





- BOUNDARY TYPE**
-  Metropolitan Redevelopment Area
  -  MainStreet District
  -  Arts and Cultural District
  -  Historic District

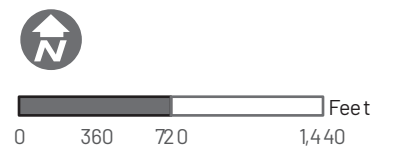


# LAS CRUCES DOWNTOWN MAINSTREET MRA/TIDD

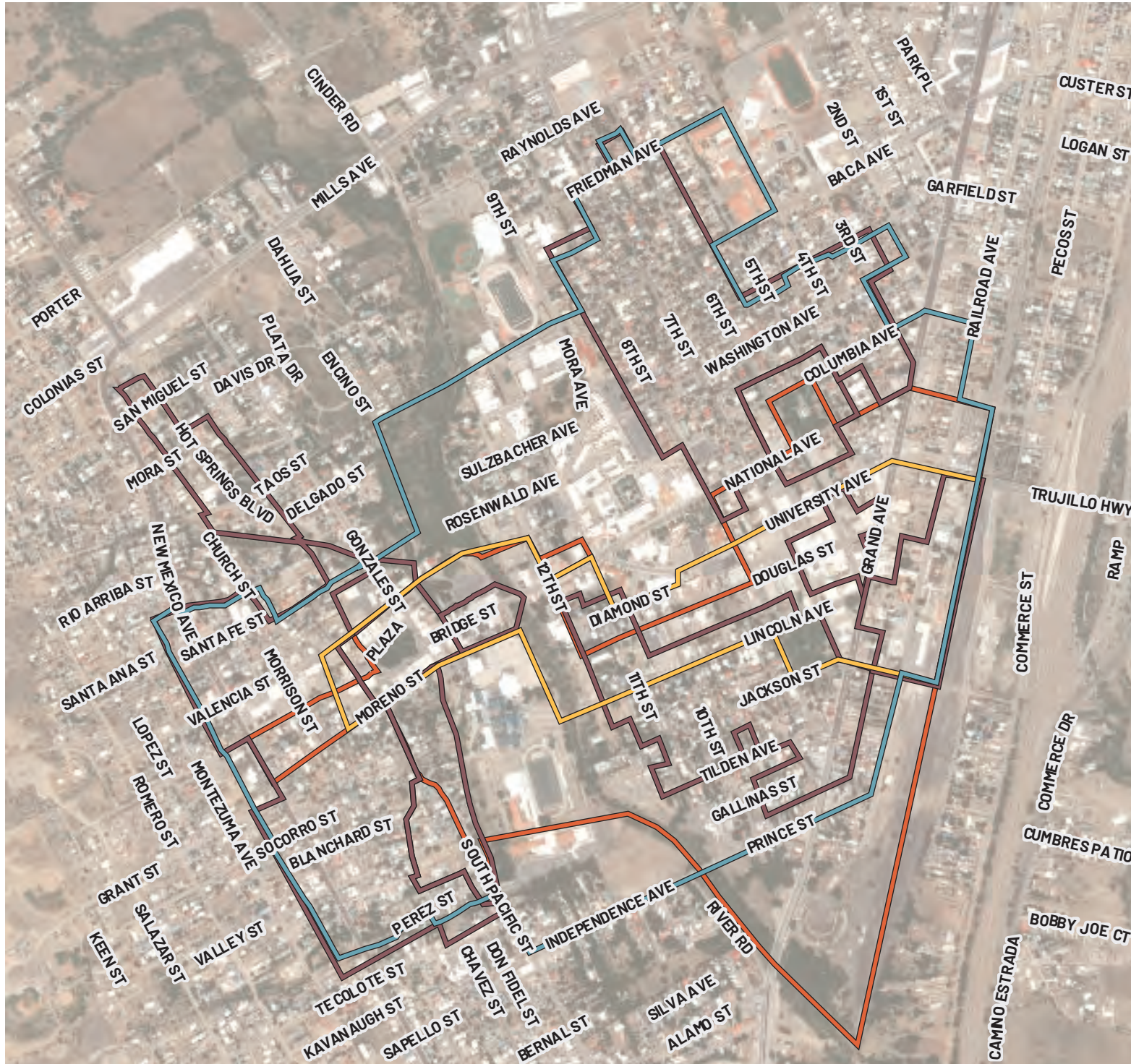


LOCATION: Las Cruces  
 BOUNDARY TYPE: MainStreet  
 ACRES: 221(approx.)





- BOUNDARY TYPE**
-  Metropolitan Redevelopment Area
  -  MainStreet District
  -  Arts and Cultural District
  -  Historic District

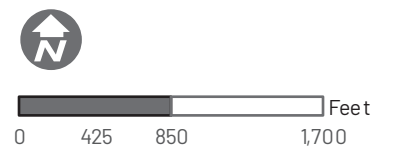


# LAS VEGAS ARTS AND CULTURAL DISTRICT BOUNDARY



LOCATION: Las Vegas  
 BOUNDARY TYPE: ACD  
 ACRES: 538 (approx.)

- BOUNDARY TYPE**
-  Metropolitan Redevelopment Area
  -  MainStreet District
  -  Arts and Cultural District
  -  Historic District



# LAS VEGAS BRIDGE STREET HISTORIC DISTRICT



LOCATION: Las Vegas  
BOUNDARY TYPE: Historic  
ACRES: 4 (approx.)

## BOUNDARY TYPE

-  Metropolitan  
Redevelopment Area
-  MainStreet District
-  Arts and Cultural District
-  Historic District



# LAS VEGAS DOUGLAS-6TH STREET COMMERCIAL HISTORIC DISTRICT



LOCATION: Las Vegas  
BOUNDARY TYPE: Historic  
ACRES: 7 (approx.)

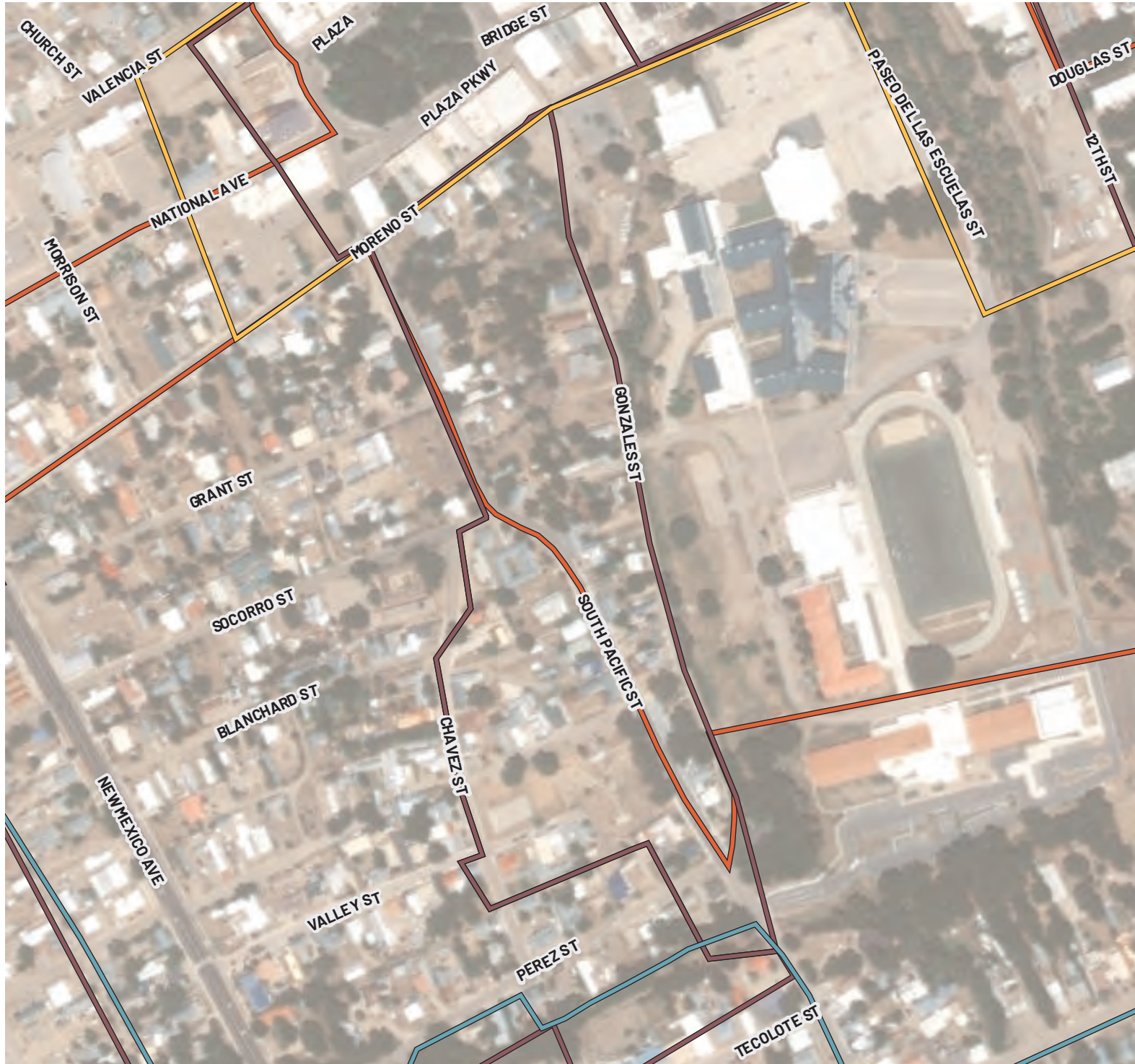
## BOUNDARY TYPE

-  Metropolitan Redevelopment Area
-  MainStreet District
-  Arts and Cultural District
-  Historic District



0 50 100 200 Feet

# LAS VEGAS EL DISTRICTO DE LAS ESCUELAS HISTORIC DISTRICT



LOCATION: Las Vegas  
 BOUNDARY TYPE: Historic  
 ACRES: 17 (approx.)

## BOUNDARY TYPE

-  Metropolitan Redevelopment Area
-  Main Street District
-  Arts and Cultural District
-  Historic District





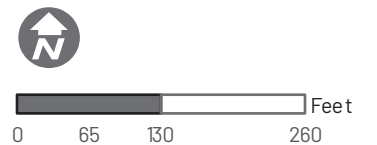
# LAS VEGAS LIBRARY PARK HISTORIC DISTRICT



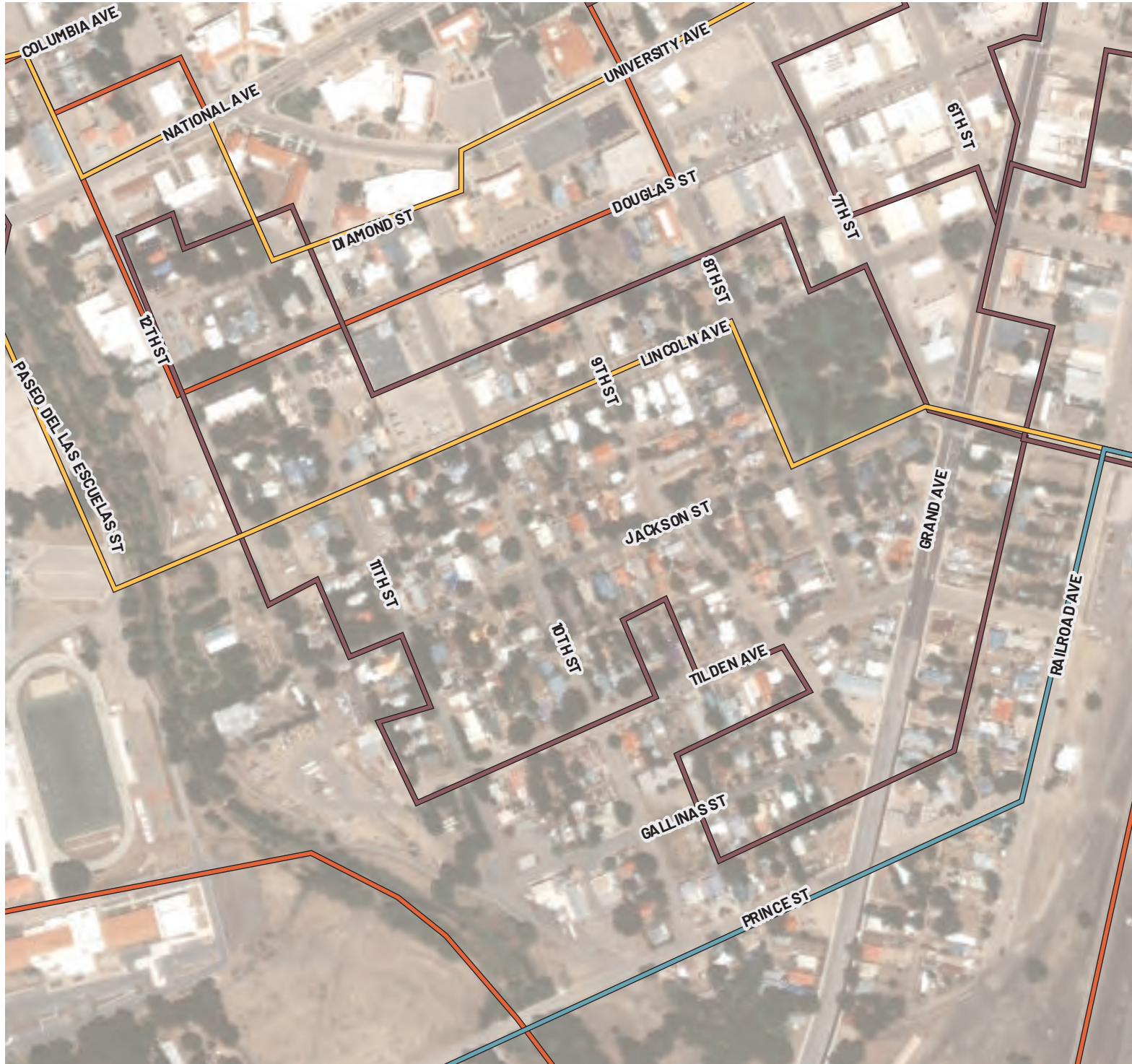
LOCATION: Las Vegas  
BOUNDARY TYPE: Historic  
ACRES: 12 (approx.)

## BOUNDARY TYPE

-  Metropolitan Redevelopment Area
-  MainStreet District
-  Arts and Cultural District
-  Historic District



# LAS VEGAS LINCOLN PARK HISTORIC DISTRICT



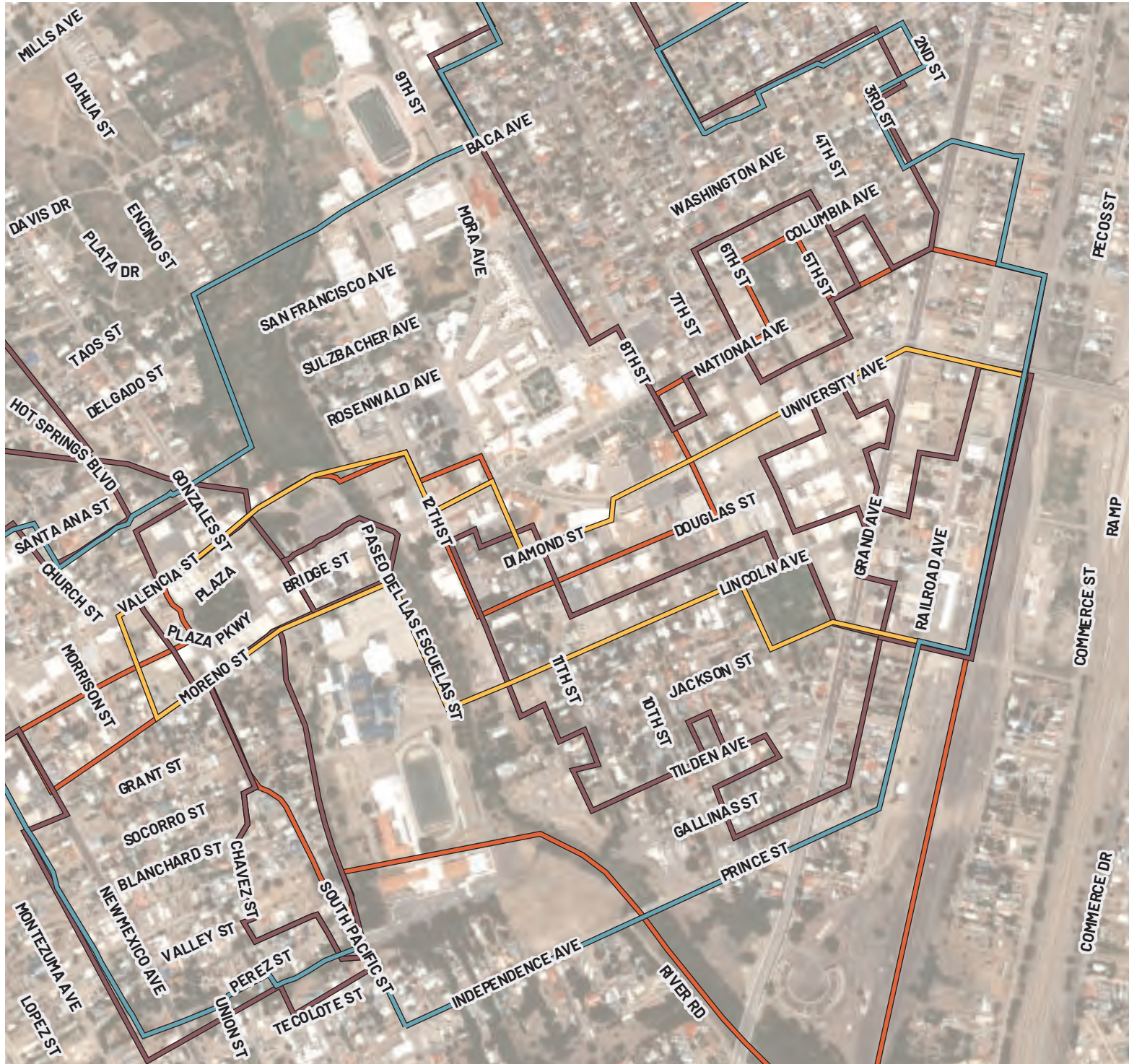
LOCATION: Las Vegas  
 BOUNDARY TYPE: Historic  
 ACRES: 53 (approx.)

## BOUNDARY TYPE

-  Metropolitan Redevelopment Area
-  MainStreet District
-  Arts and Cultural District
-  Historic District



# LAS VEGAS MAINSTREET



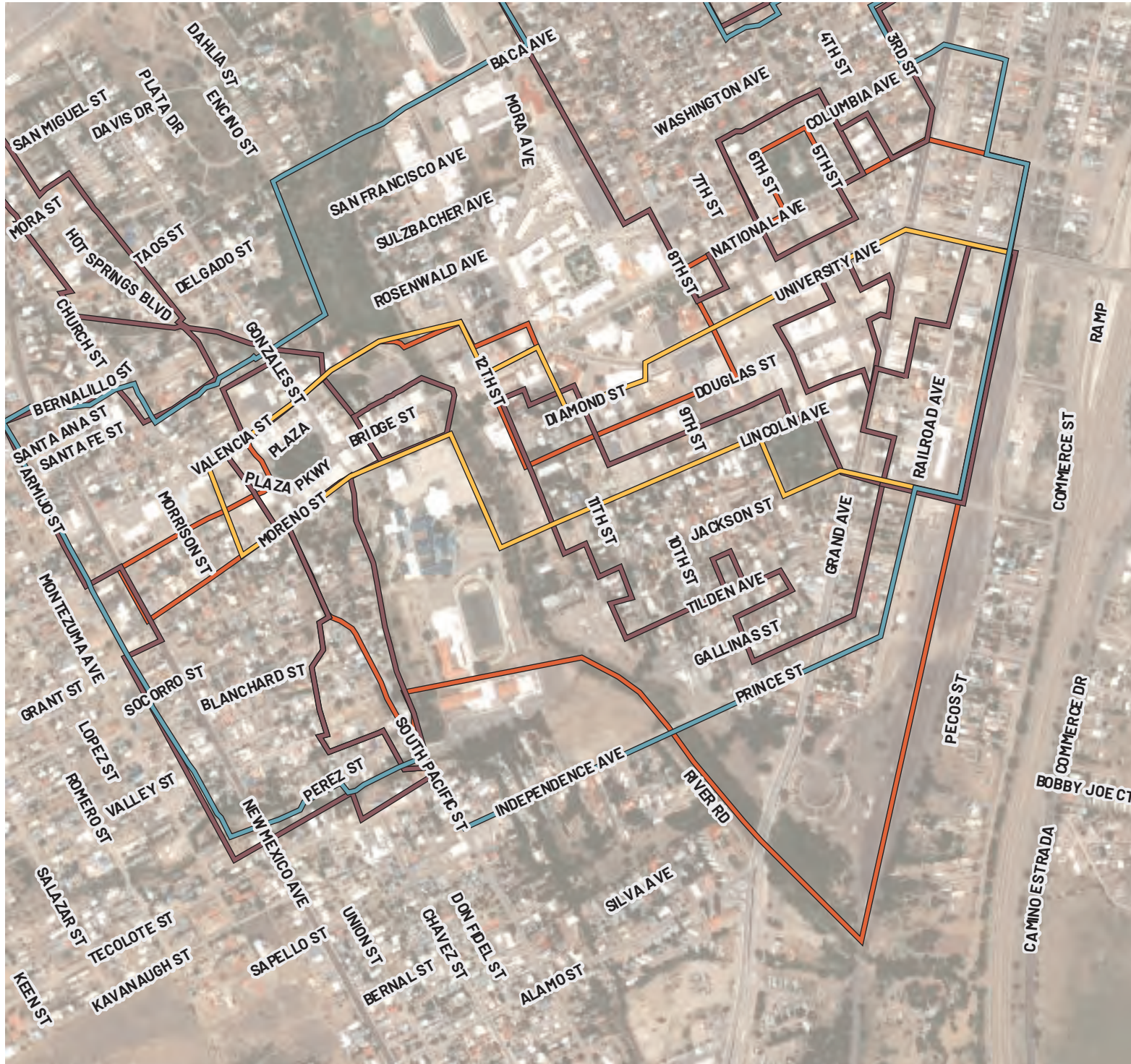
LOCATION: Las Vegas  
 BOUNDARY TYPE: MainStreet  
 ACRES: 109 (approx.)

## BOUNDARY TYPE





-  Metropolitan Redevelopment Area
-  MainStreet District
-  Arts and Cultural District
-  Historic District

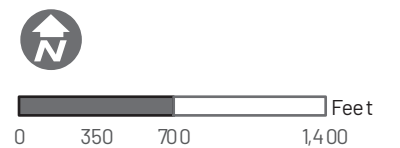


# LAS VEGAS MRA

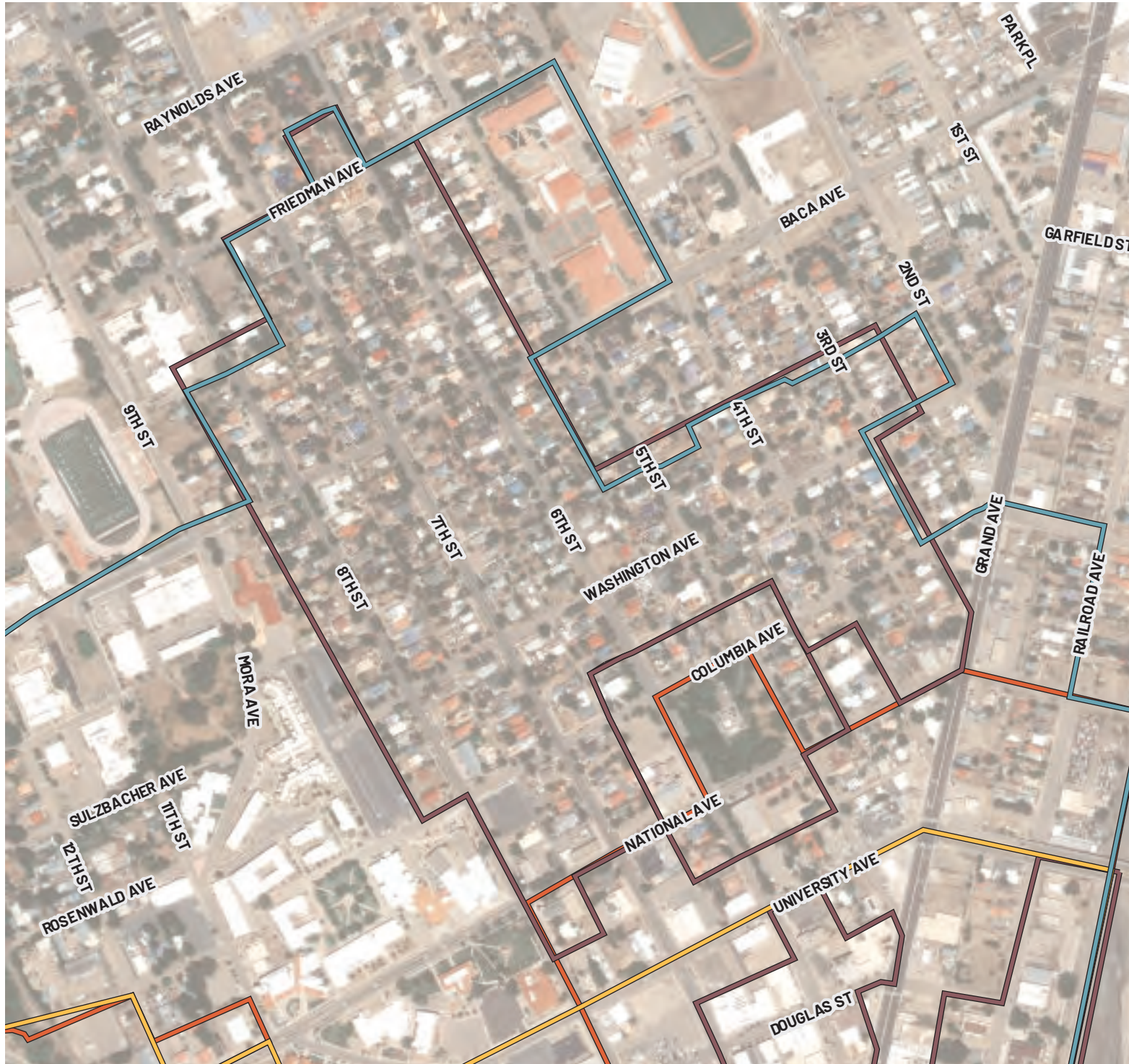


LOCATION: Las Vegas  
 BOUNDARY TYPE: MRA  
 ACRES: 278 (approx.)





- BOUNDARY TYPE**
-  Metropolitan Redevelopment Area
  -  Main Street District
  -  Arts and Cultural District
  -  Historic District

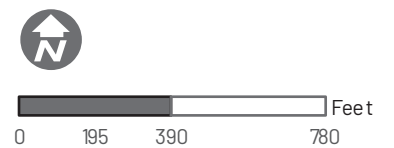


# LAS VEGAS NORTH NEW TOWN RESIDENTIAL HISTORIC DISTRICT

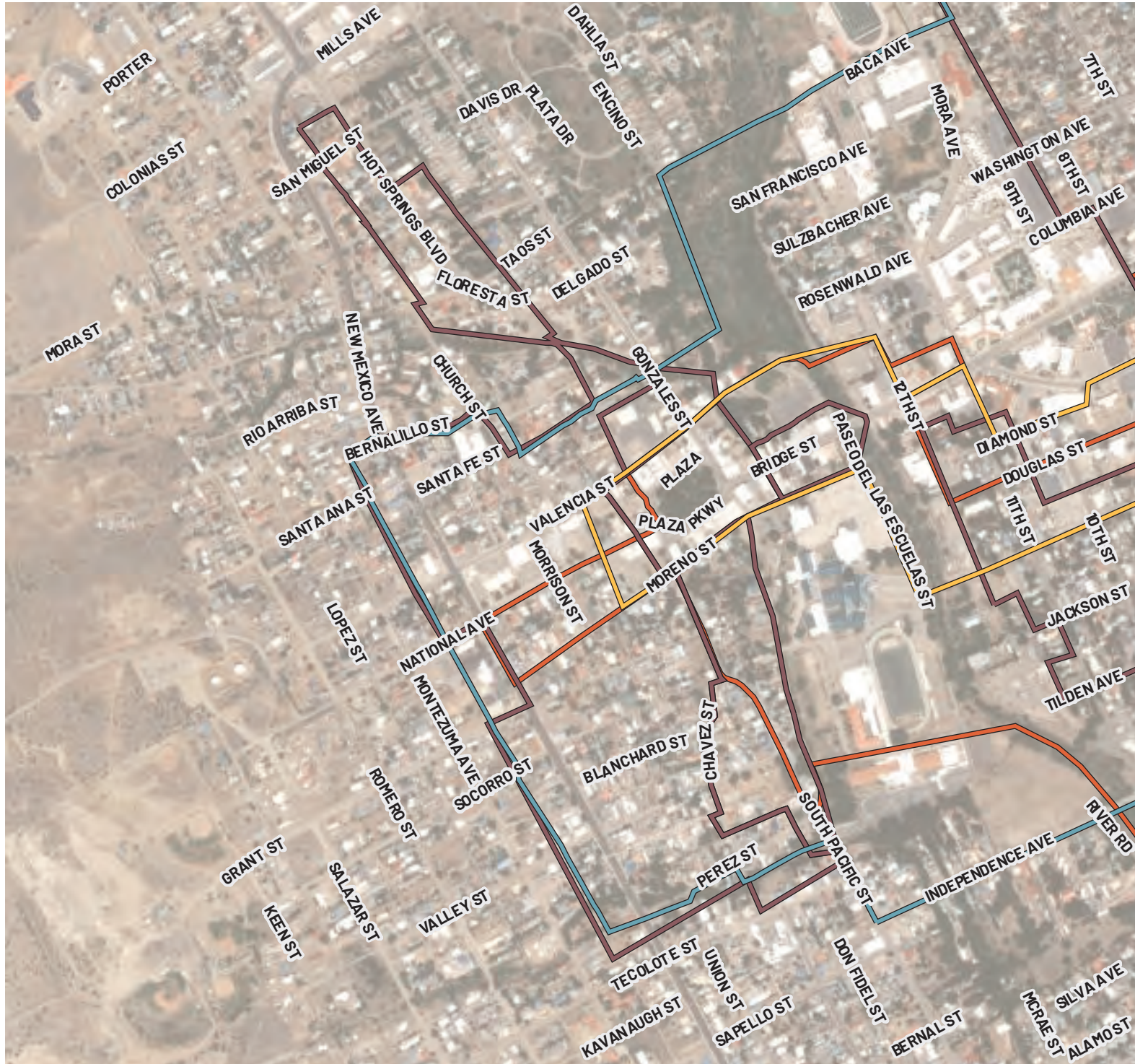


LOCATION: Las Vegas  
 BOUNDARY TYPE: Historic  
 ACRES: 80 (approx.)

- BOUNDARY TYPE**
-  Metropolitan Redevelopment Area
  -  MainStreet District
  -  Arts and Cultural District
  -  Historic District



# LAS VEGAS OLD TOWN RESIDENTIAL HISTORIC DISTRICT



LOCATION: Las Vegas  
 BOUNDARY TYPE: Historic  
 ACRES: 95 (approx.)

## BOUNDARY TYPE

-  Metropolitan Redevelopment Area
-  Main Street District
-  Arts and Cultural District
-  Historic District



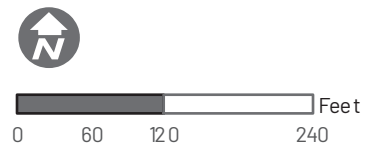
# LAS VEGAS PLAZA HISTORIC DISTRICT



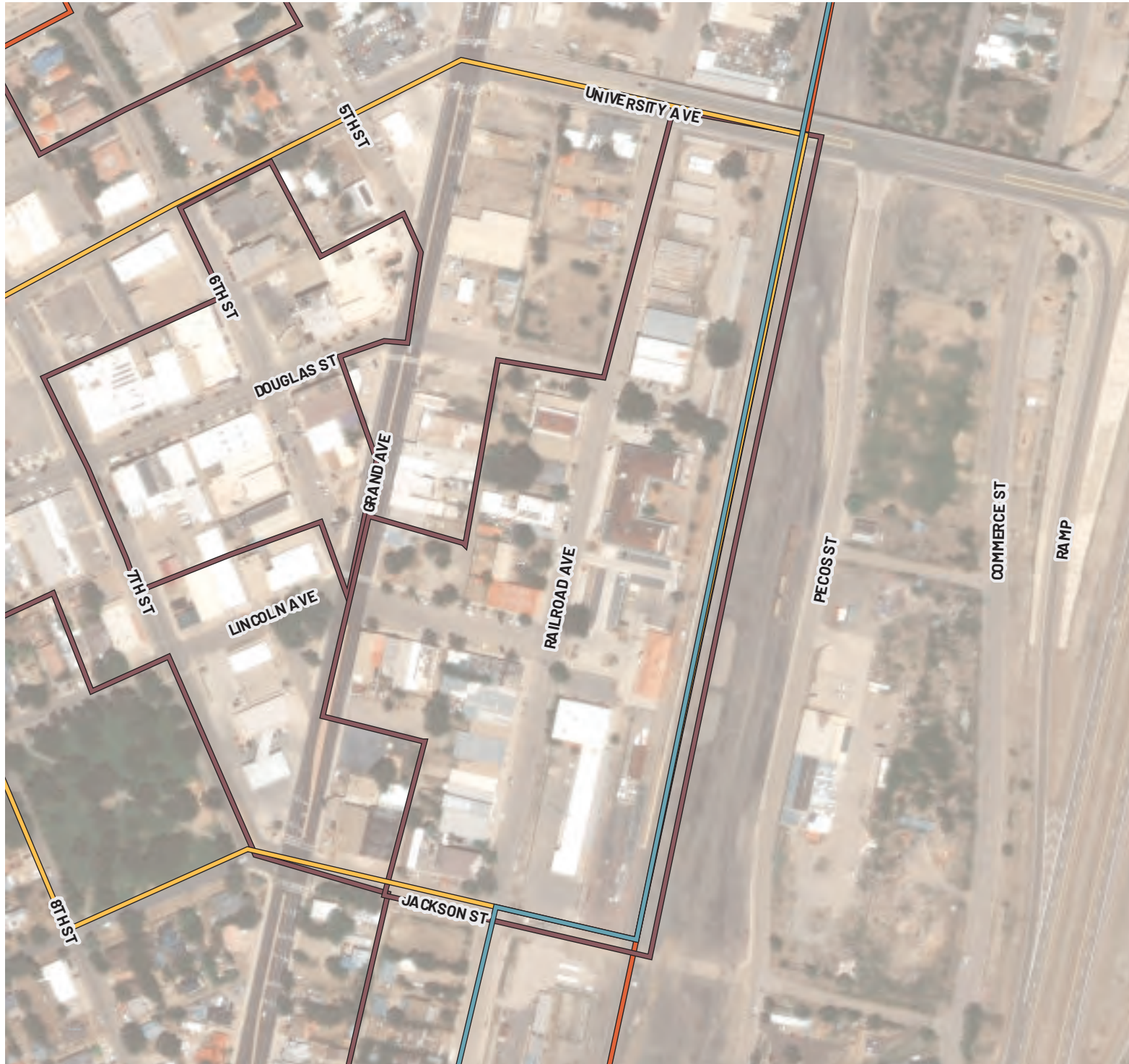
LOCATION: Las Vegas  
BOUNDARY TYPE: Historic  
ACRES: 10 (approx.)

## BOUNDARY TYPE

-  Metropolitan Redevelopment Area
-  Main Street District
-  Arts and Cultural District
-  Historic District



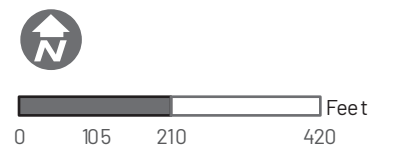
# LAS VEGAS RAILROAD AVENUE HISTORIC DISTRICT



LOCATION: Las Vegas  
BOUNDARY TYPE: Historic  
ACRES: 18 (approx.)

## BOUNDARY TYPE

-  Metropolitan Redevelopment Area
-  MainStreet District
-  Arts and Cultural District
-  Historic District







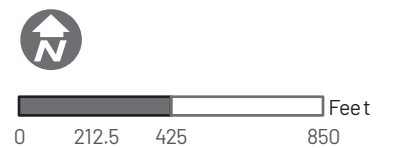


# LORDSBURG DOWNTOWN MRA



LOCATION: Lordsburg  
 BOUNDARY TYPE: MRA  
 ACRES: 108 (approx.)

- BOUNDARY TYPE**
-  Metropolitan Redevelopment Area
  -  MainStreet District
  -  Arts and Cultural District
  -  Historic District



# LOS ALAMOS ARTS AND CULTURAL DISTRICT



LOCATION: Los Alamos  
 BOUNDARY TYPE: ACD  
 ACRES: 162 (approx.)

## BOUNDARY TYPE

-  Metropolitan Redevelopment Area
-  MainStreet District
-  Arts and Cultural District
-  Historic District



# LOS ALAMOS HISTORIC DISTRICT



LOCATION: Los Alamos  
 BOUNDARY TYPE: Historic  
 ACRES: 15 (approx.)

## BOUNDARY TYPE

-  Metropolitan Redevelopment Area
-  MainStreet District
-  Arts and Cultural District
-  Historic District



# LOS ALAMOS MAINSTREET



LOCATION: Los Alamos  
BOUNDARY TYPE: MainStreet  
ACRES: 157 (approx.)

## BOUNDARY TYPE

-  Metropolitan Redevelopment Area
-  MainStreet District
-  Arts and Cultural District
-  Historic District



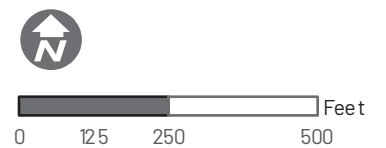
# LOS ALAMOS MAINSTREET - WHITE ROCK



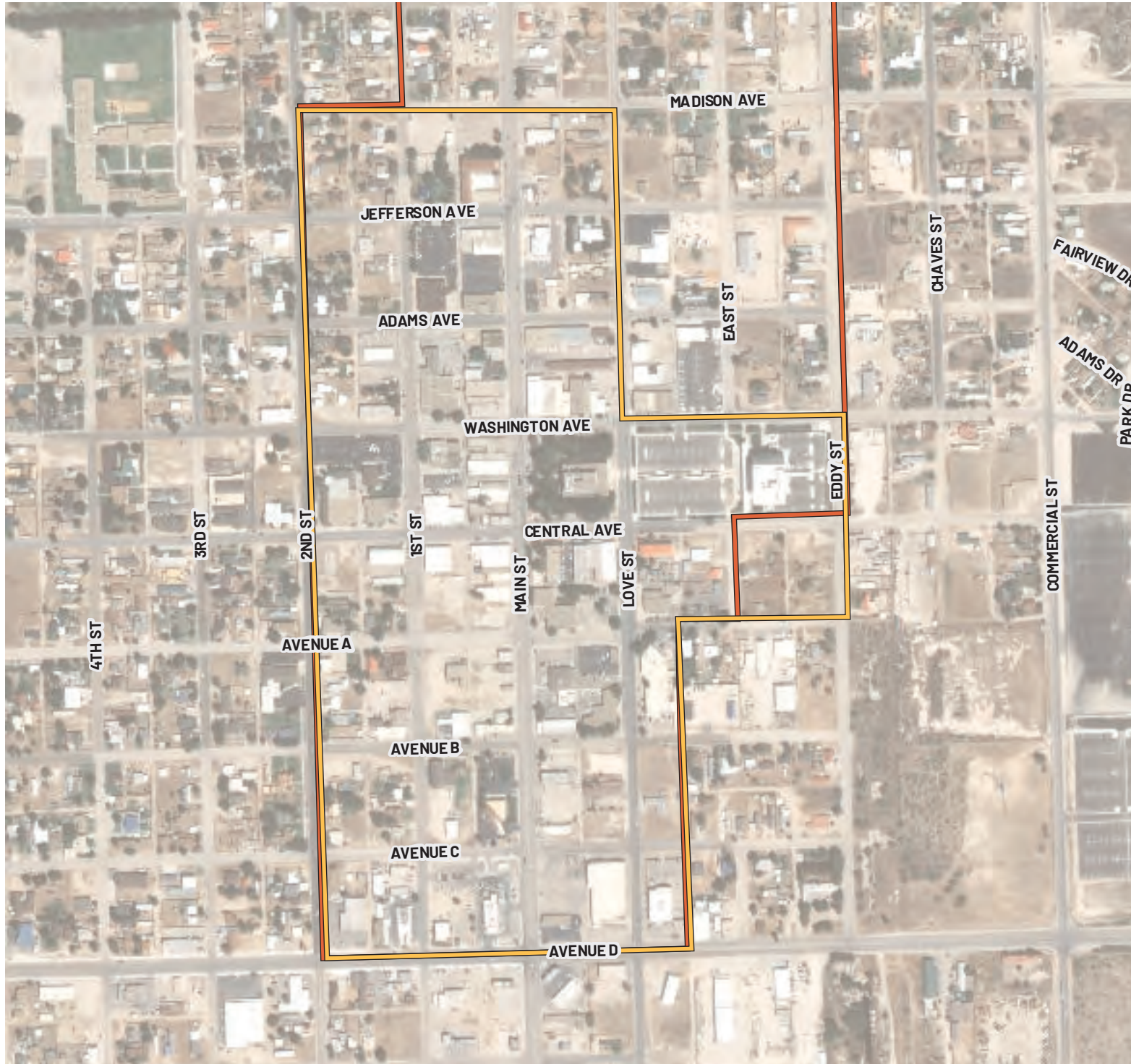
LOCATION: Los Alamos  
BOUNDARY TYPE: MainStreet  
ACRES: 38 (approx.)

## BOUNDARY TYPE

-  Metropolitan Redevelopment Area
-  MainStreet District
-  Arts and Cultural District
-  Historic District



# LOVINGTON MAINSTREET



LOCATION: Lovington  
BOUNDARY TYPE: MainStreet  
ACRES: 68 (approx.)

## BOUNDARY TYPE

-  Metropolitan Redevelopment Area
-  MainStreet District
-  Arts and Cultural District
-  Historic District



# LOVINGTON MRA DISTRICT



LOCATION: Lovington  
 BOUNDARY TYPE: MRA  
 ACRES: 208 (approx.)

## BOUNDARY TYPE

-  Metropolitan Redevelopment Area
-  MainStreet District
-  Arts and Cultural District
-  Historic District



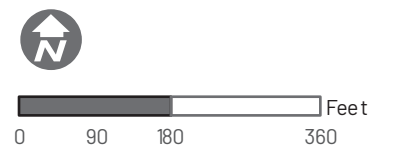
# MORA ARTS AND CULTURAL DISTRICT



LOCATION: Mora  
BOUNDARY TYPE: ACD  
ACRES: 7 (approx.)

## BOUNDARY TYPE

-  Metropolitan Redevelopment Area
-  MainStreet District
-  Arts and Cultural District
-  Historic District





# MORA MAINSTREET DISTRICT



LOCATION: Mora  
BOUNDARY TYPE: MainStreet  
ACRES: 48 (approx.)

## BOUNDARY TYPE

-  Metropolitan Redevelopment Area
-  MainStreet District
-  Arts and Cultural District
-  Historic District



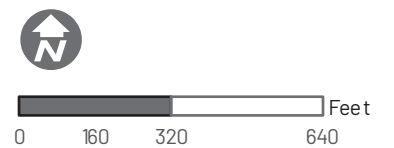
# HARDING COUNTY MAINSTREET



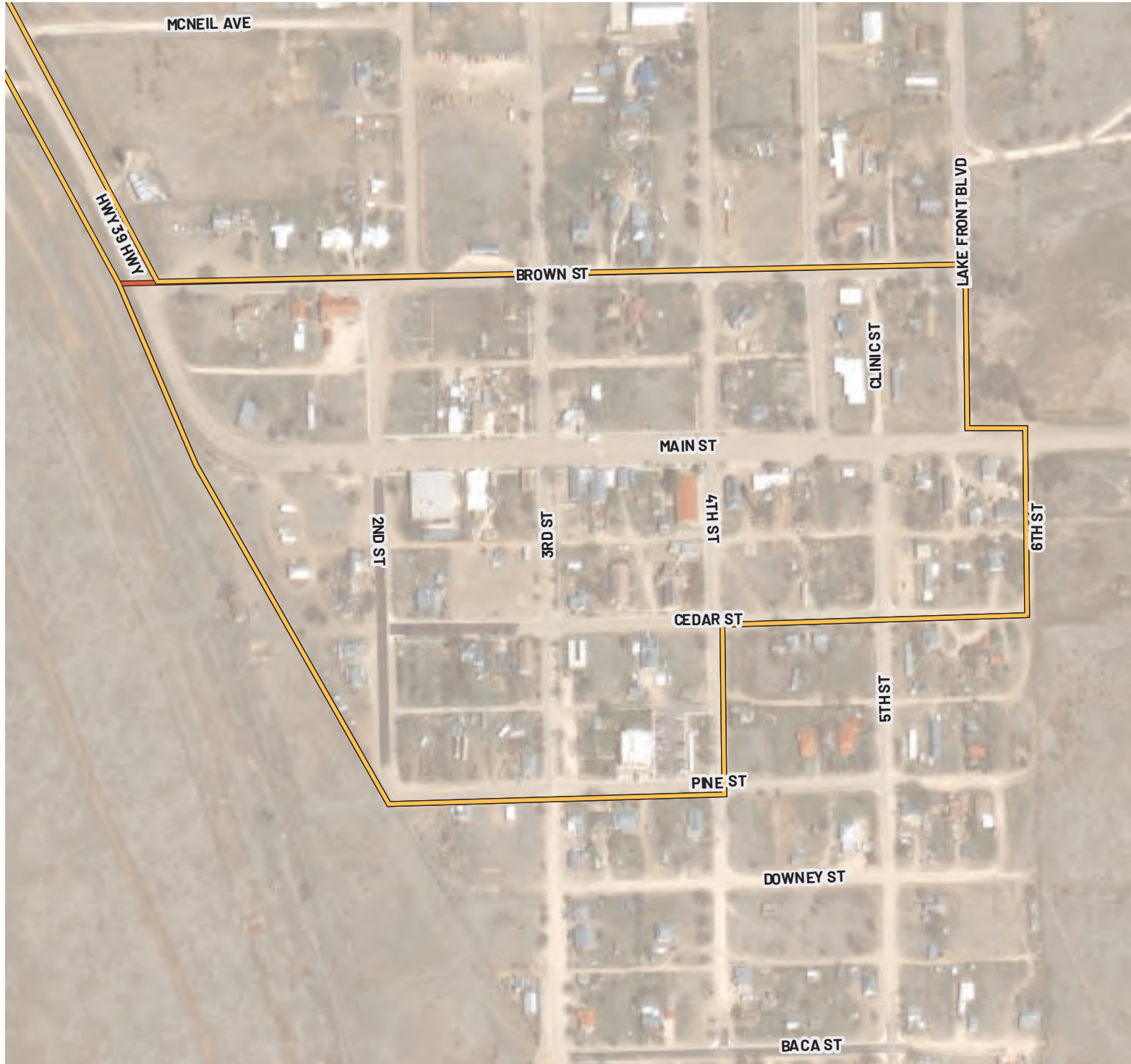
LOCATION: Mosquero  
BOUNDARY TYPE: MainStreet  
ACRES: 40 (approx.)

## BOUNDARY TYPE

-  Metropolitan Redevelopment Area
-  MainStreet District
-  Arts and Cultural District
-  Historic District



# MOSQUERO VILLAGE CENTER MRA



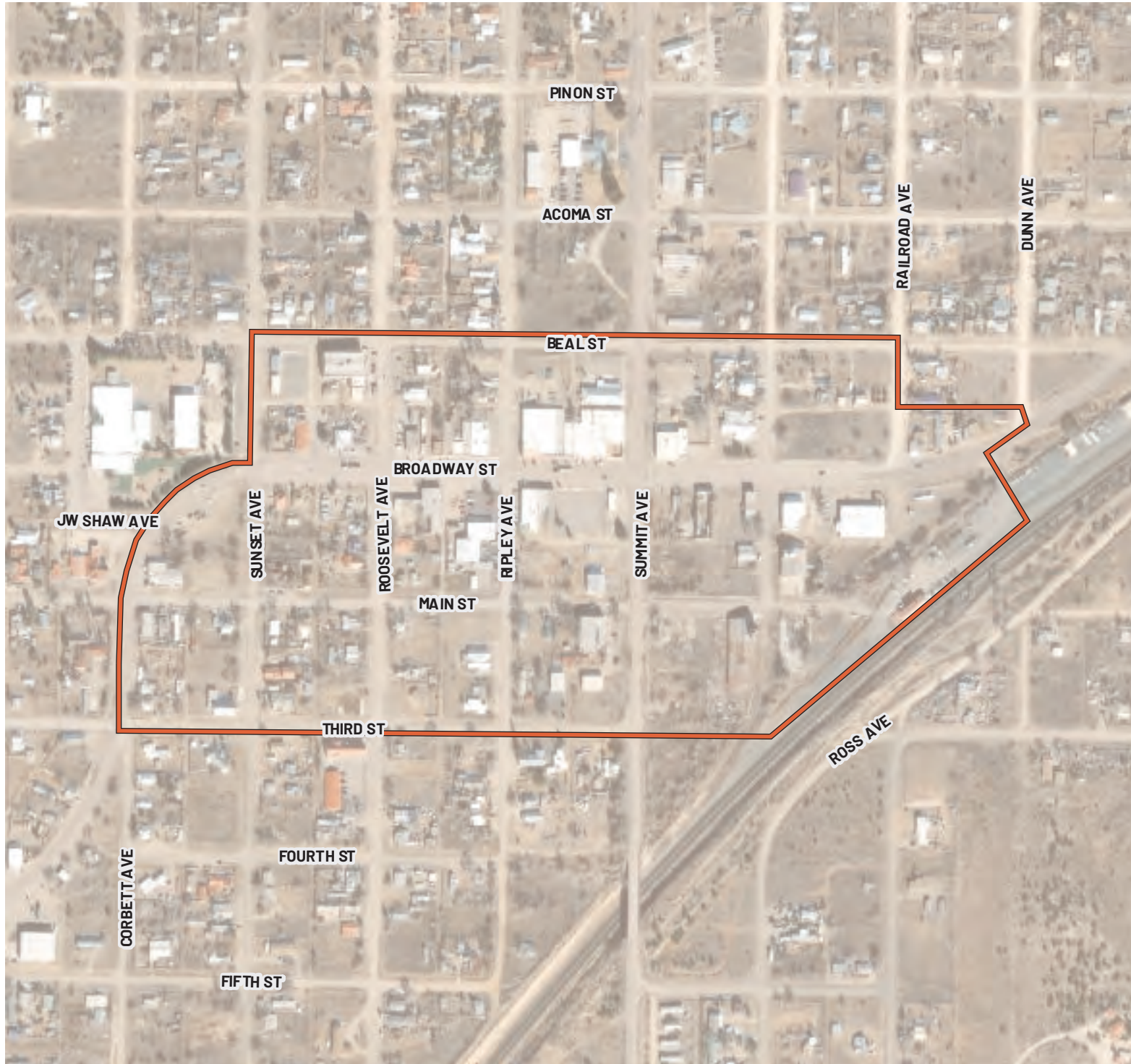
LOCATION: Mosquero  
BOUNDARY TYPE: MRA  
ACRES: 37 (approx.)

## BOUNDARY TYPE

-  Metropolitan Redevelopment Area
-  MainStreet District
-  Arts and Cultural District
-  Historic District



# MOUNTAINAIR MRA



LOCATION: Mountainair  
BOUNDARY TYPE: MRA  
ACRES: 62 (approx.)

## BOUNDARY TYPE

-  Metropolitan Redevelopment Area
-  MainStreet District
-  Arts and Cultural District
-  Historic District



# PORTALES MAINSTREET



LOCATION: Portales  
BOUNDARY TYPE: MainStreet  
ACRES: 82 (approx.)

## BOUNDARY TYPE

-  Metropolitan Redevelopment Area
-  MainStreet District
-  Arts and Cultural District
-  Historic District



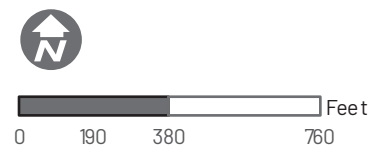
# QUESTA MRA



LOCATION: Questa  
BOUNDARY TYPE: MRA  
ACRES: 81 (approx.)

## BOUNDARY TYPE





-  Metropolitan Redevelopment Area
-  MainStreet District
-  Arts and Cultural District
-  Historic District

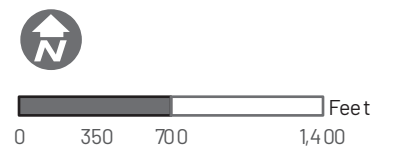


# RATON DOWNTOWN ARTS AND CULTURAL DISTRICT

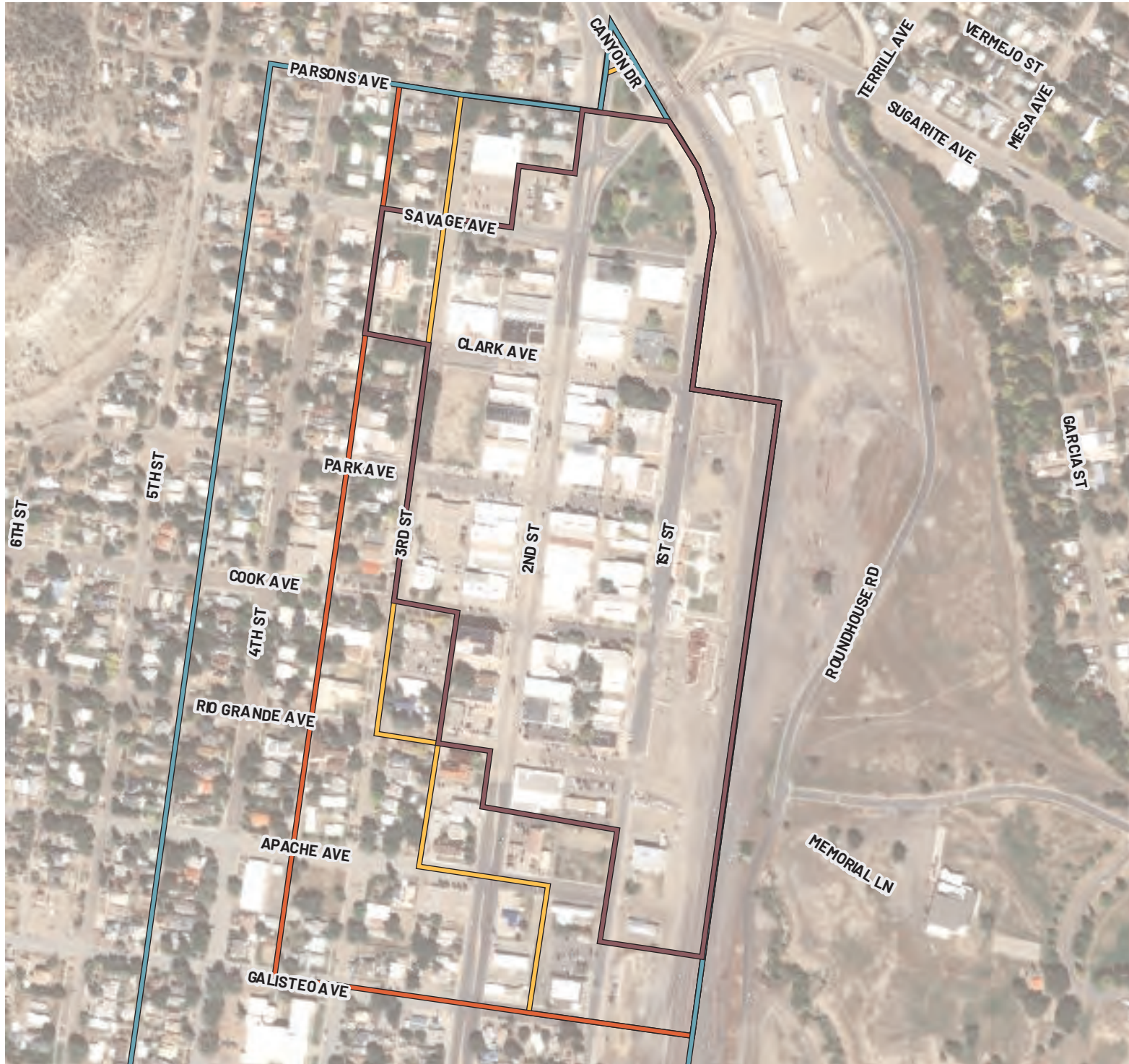


LOCATION: Raton  
 BOUNDARY TYPE: ACD  
 ACRES: 188 (approx.)

- BOUNDARY TYPE**
-  Metropolitan Redevelopment Area
  -  MainStreet District
  -  Arts and Cultural District
  -  Historic District



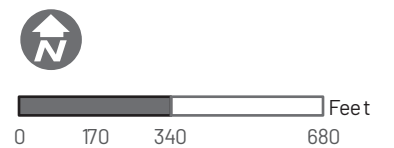
# RATON DOWNTOWN HISTORIC DISTRICT



LOCATION: Raton  
 BOUNDARY TYPE: Historic  
 ACRES: 48 (approx.)

## BOUNDARY TYPE

-  Metropolitan Redevelopment Area
-  MainStreet District
-  Arts and Cultural District
-  Historic District







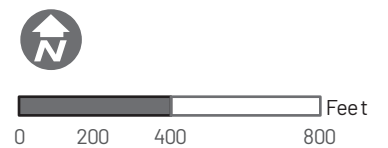


# RATON DOWNTOWN MRA



LOCATION: Raton  
 BOUNDARY TYPE: MRA  
 ACRES: 78 (approx.)

- BOUNDARY TYPE**
-  Metropolitan Redevelopment Area
  -  Main Street District
  -  Arts and Cultural District
  -  Historic District



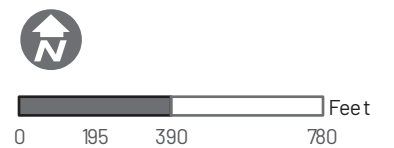
# RATON MAINSTREET



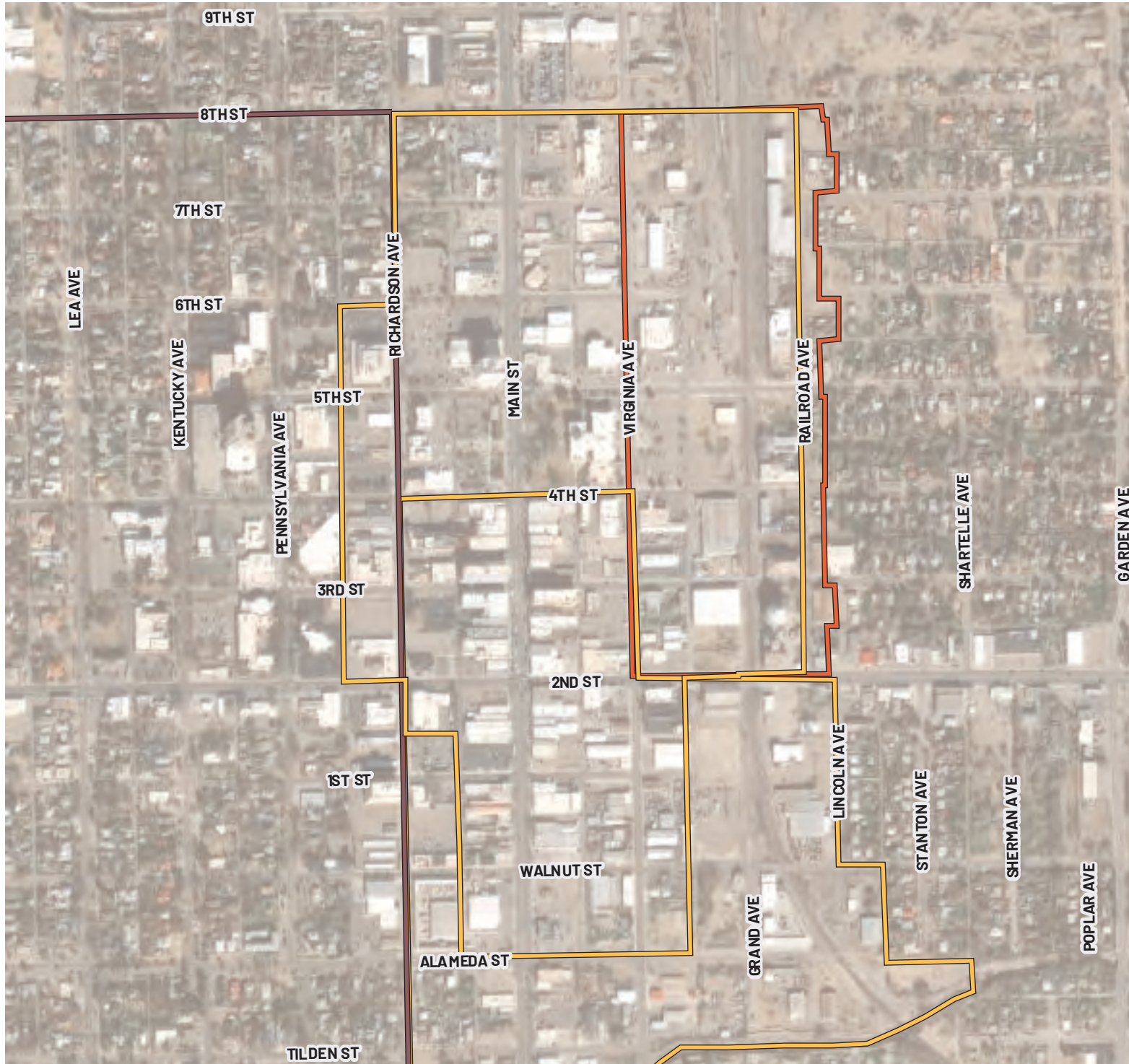
LOCATION: Raton  
 BOUNDARY TYPE: MainStreet  
 ACRES: 58 (approx.)

## BOUNDARY TYPE

-  Metropolitan Redevelopment Area
-  MainStreet District
-  Arts and Cultural District
-  Historic District



# ROSWELL DOWNTOWN MAINSTREET



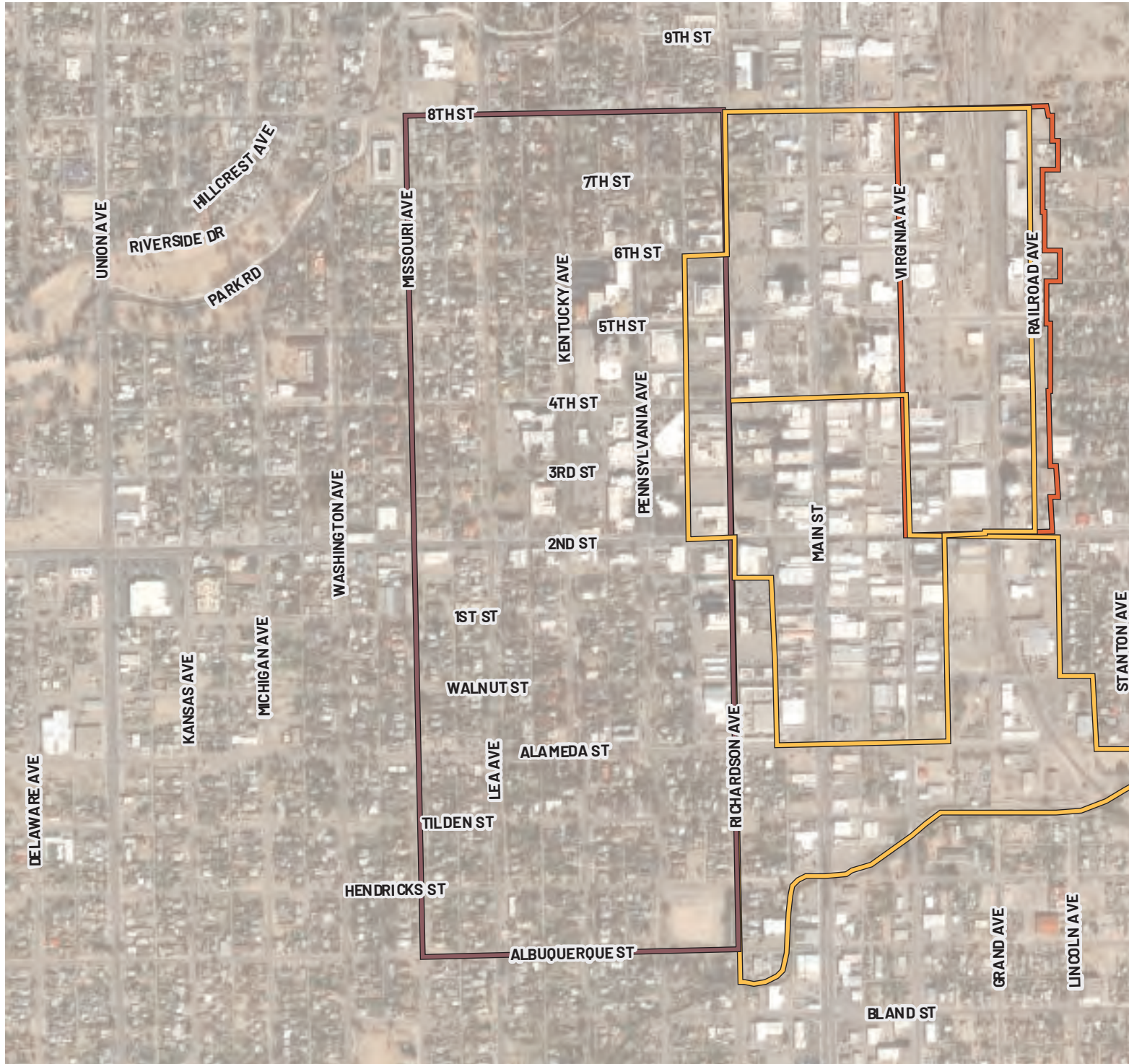
LOCATION: Roswell  
 BOUNDARY TYPE: MainStreet  
 ACRES: 124 (approx.)

## BOUNDARY TYPE





-  Metropolitan Redevelopment Area
-  MainStreet District
-  Arts and Cultural District
-  Historic District

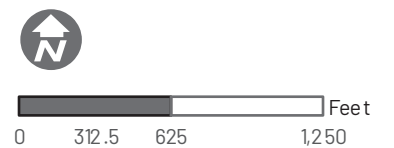


# ROSWELL HISTORIC DISTRICT

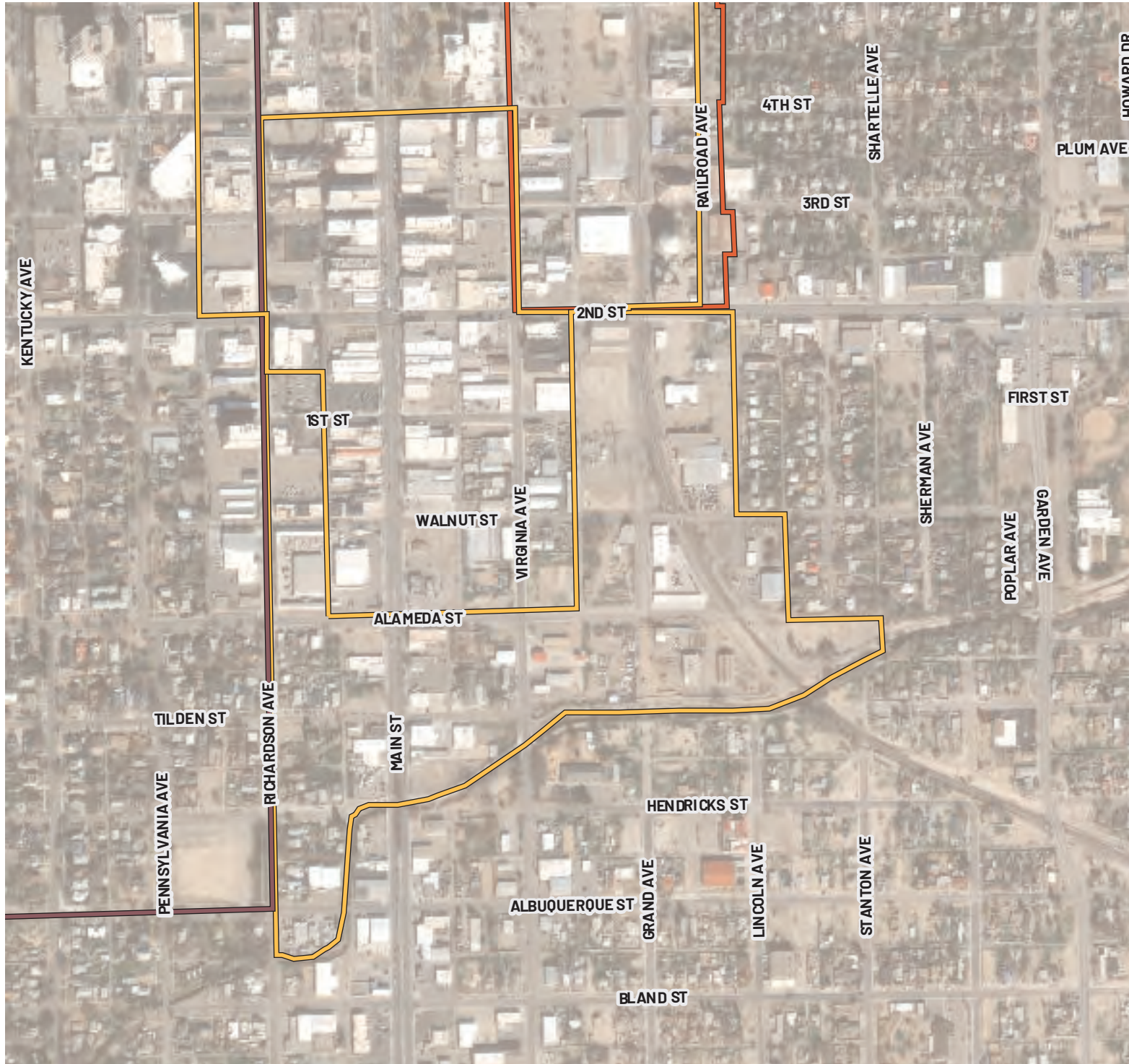


LOCATION: Roswell  
 BOUNDARY TYPE: Historic  
 ACRES: 0 (approx.)





- BOUNDARY TYPE**
-  Metropolitan Redevelopment Area
  -  Main Street District
  -  Arts and Cultural District
  -  Historic District

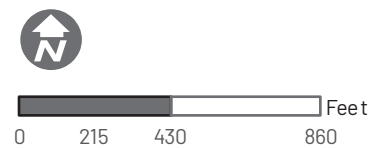


# ROSWELL MRA AREA 2



LOCATION: Roswell  
 BOUNDARY TYPE: MainStreet  
 ACRES: 124 (approx.)

- BOUNDARY TYPE**
-  Metropolitan Redevelopment Area
  -  MainStreet District
  -  Arts and Cultural District
  -  Historic District



# ROSWELL MRA AREA 3



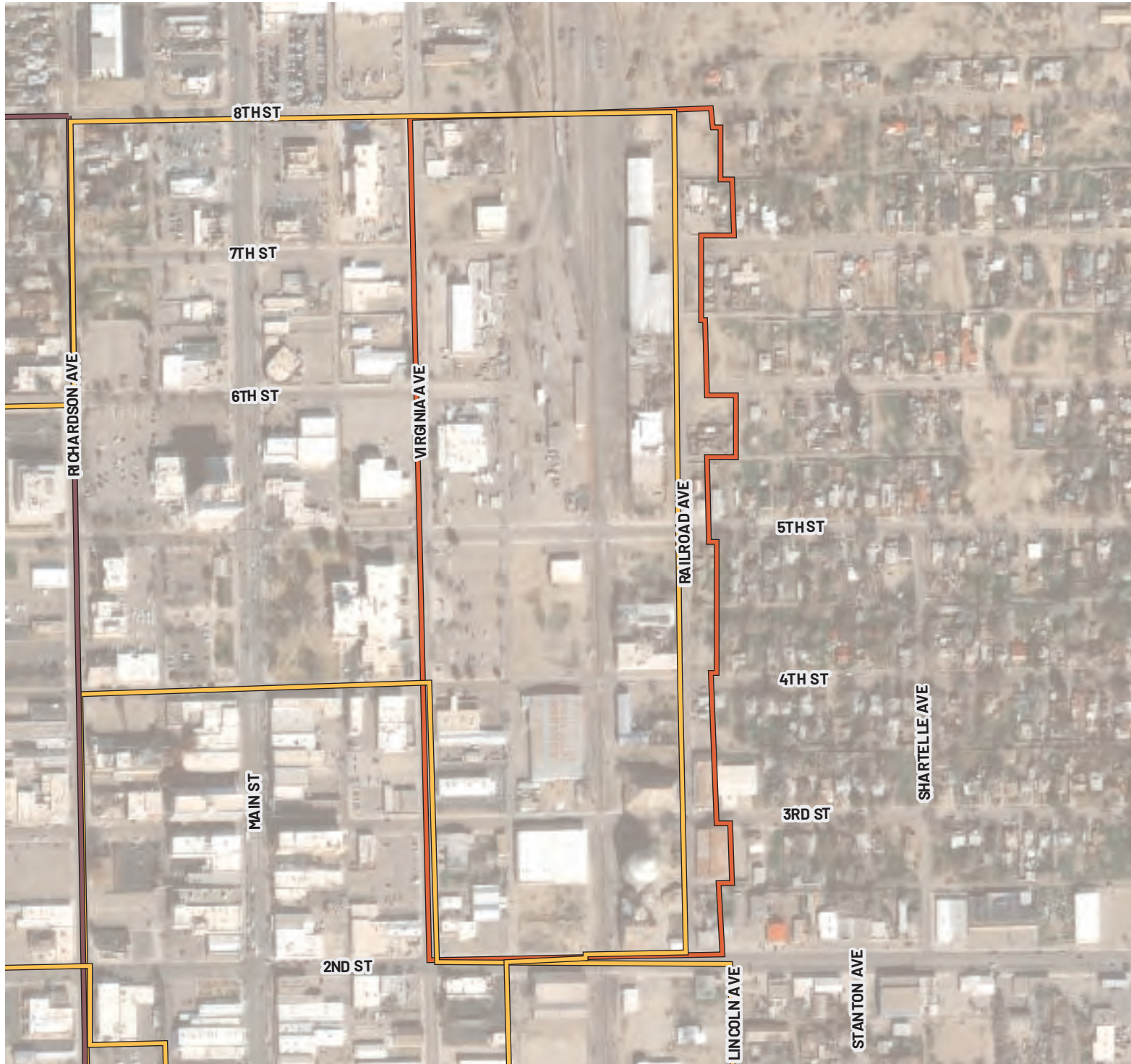
LOCATION: Roswell  
BOUNDARY TYPE: Unnamed  
ACRES: 124 (approx.)

## BOUNDARY TYPE

-  Metropolitan Redevelopment Area
-  MainStreet District
-  Arts and Cultural District
-  Historic District



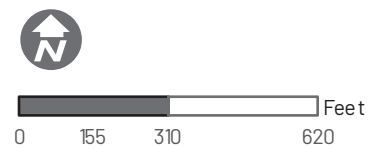
# ROSWELL RAILROAD MRA AREA 1



LOCATION: Roswell  
BOUNDARY TYPE: MRA  
ACRES: 0 (approx.)

## BOUNDARY TYPE

-  Metropolitan Redevelopment Area
-  MainStreet District
-  Arts and Cultural District
-  Historic District



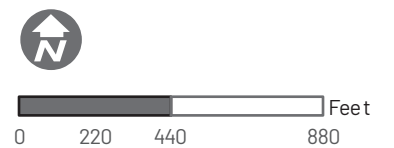
# ROY HARDING COUNTY MAINSTREET



LOCATION: Roy  
 BOUNDARY TYPE: MainStreet  
 ACRES: 44 (approx.)

## BOUNDARY TYPE

-  Metropolitan Redevelopment Area
-  MainStreet District
-  Arts and Cultural District
-  Historic District





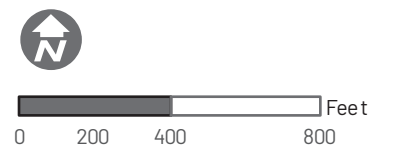
# RUIDOSO MAINSTREET



LOCATION: Ruidoso  
 BOUNDARY TYPE: MainStreet  
 ACRES: 65 (approx.)

## BOUNDARY TYPE





-  Metropolitan Redevelopment Area
-  MainStreet District
-  Arts and Cultural District
-  Historic District

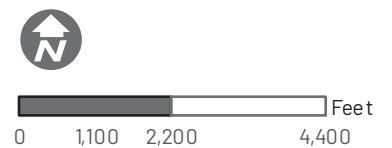


# RUIDOSO MRA



LOCATION: Ruidoso  
 BOUNDARY TYPE: MRA  
 ACRES: 316 (approx.)





- BOUNDARY TYPE**
-  Metropolitan Redevelopment Area
  -  Main Street District
  -  Arts and Cultural District
  -  Historic District

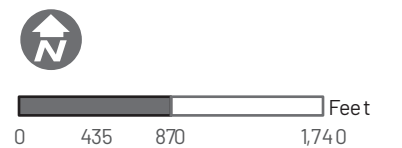


# SANTA ROSA DOWNTOWN MRA

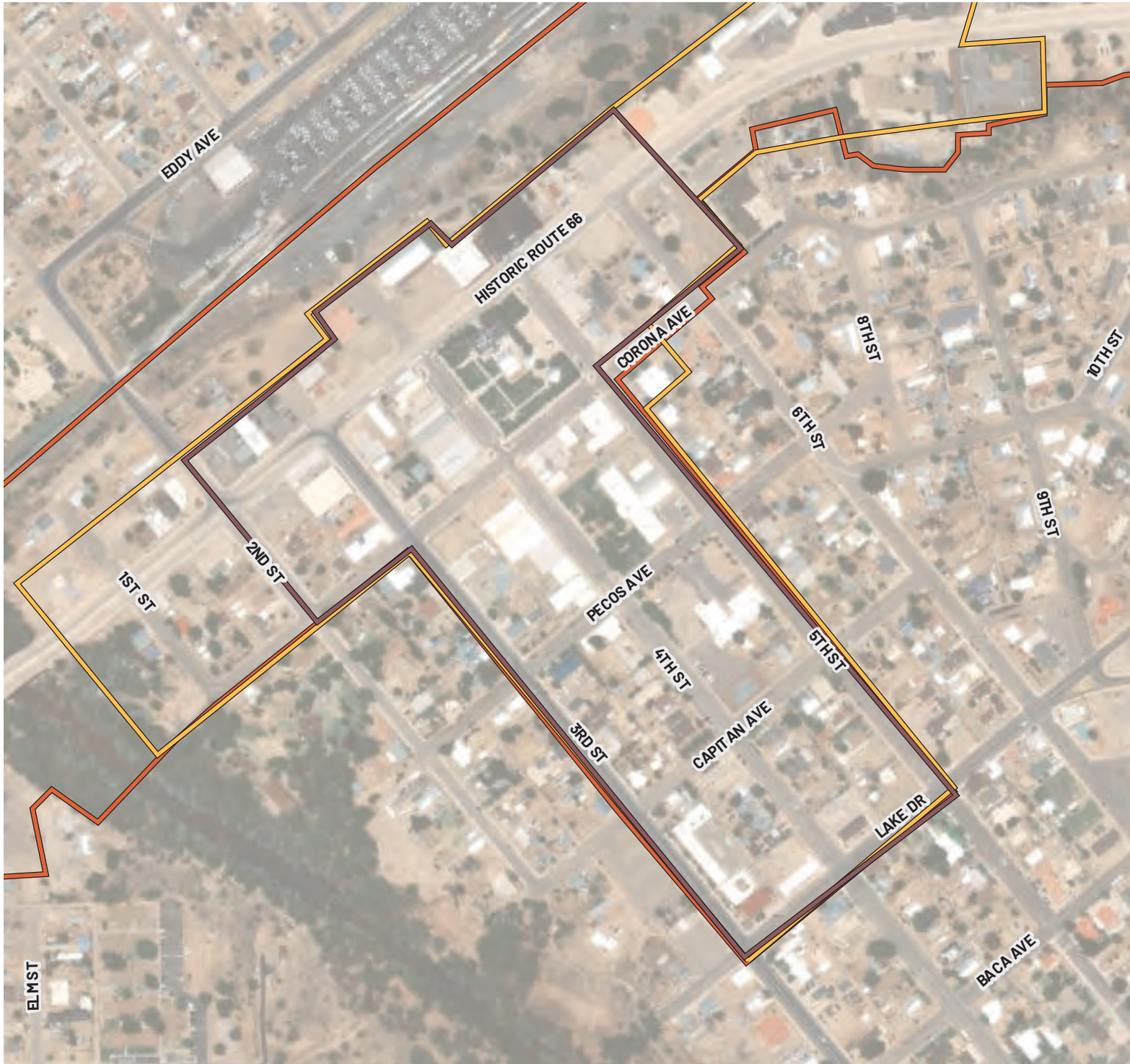


LOCATION: Santa Rosa  
 BOUNDARY TYPE: MRA  
 ACRES: 200 (approx.)

- BOUNDARY TYPE**
-  Metropolitan Redevelopment Area
  -  Main Street District
  -  Arts and Cultural District
  -  Historic District



# SANTA ROSA HISTORIC DISTRICT



LOCATION: Santa Rosa  
BOUNDARY TYPE: Historic  
ACRES: 41(approx.)

## BOUNDARY TYPE

-  Metropolitan Redevelopment Area
-  Main Street District
-  Arts and Cultural District
-  Historic District



# SANTA ROSA MAINSTREET DISTRICT



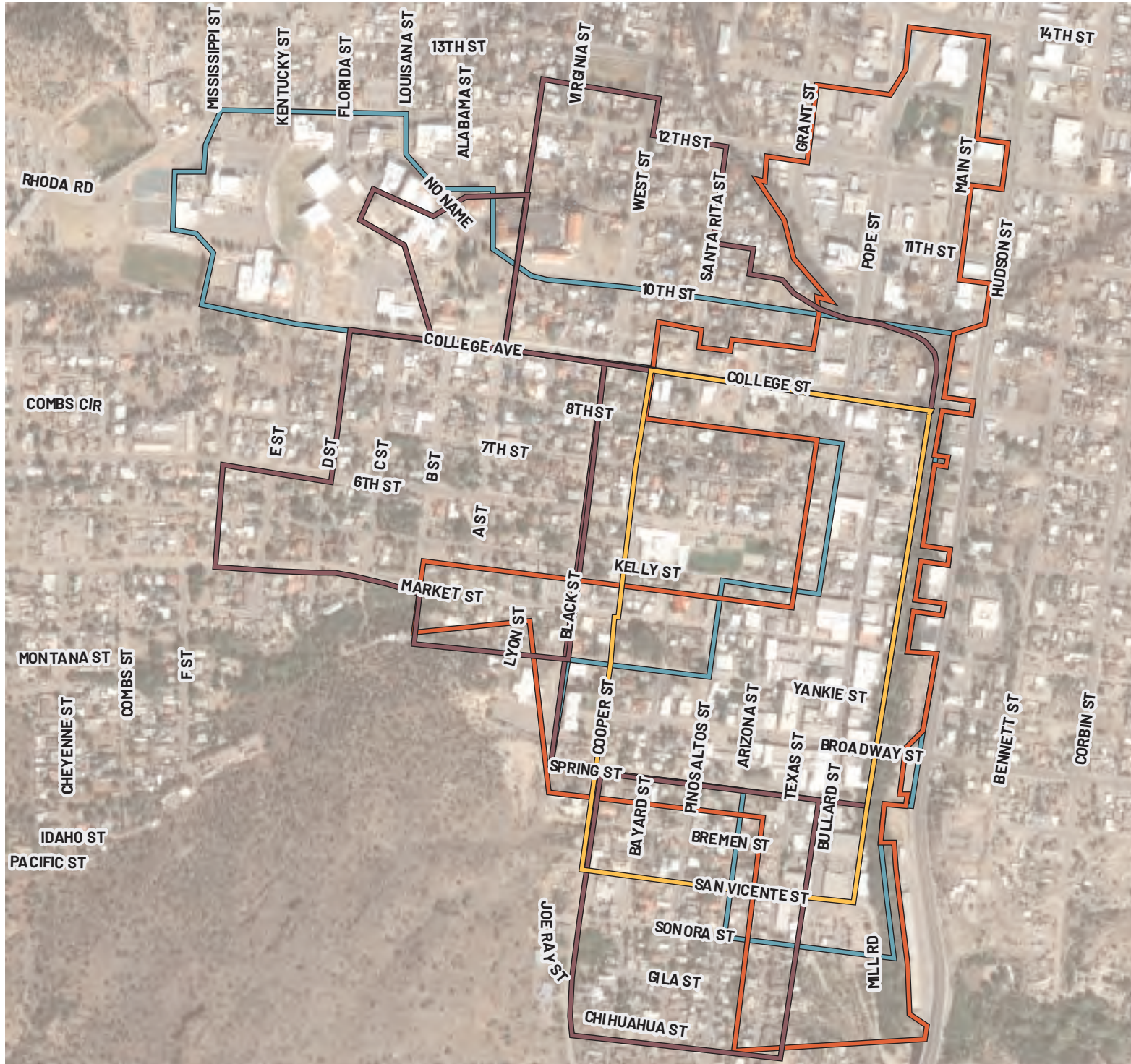
LOCATION: Santa Rosa  
 BOUNDARY TYPE: MainStreet  
 ACRES: 62 (approx.)

## BOUNDARY TYPE





-  Metropolitan Redevelopment Area
-  MainStreet District
-  Arts and Cultural District
-  Historic District

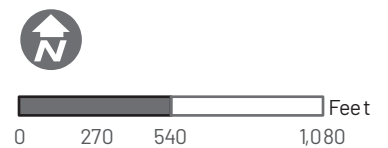


# SILVER CITY ARTS AND CULTURAL DISTRICT

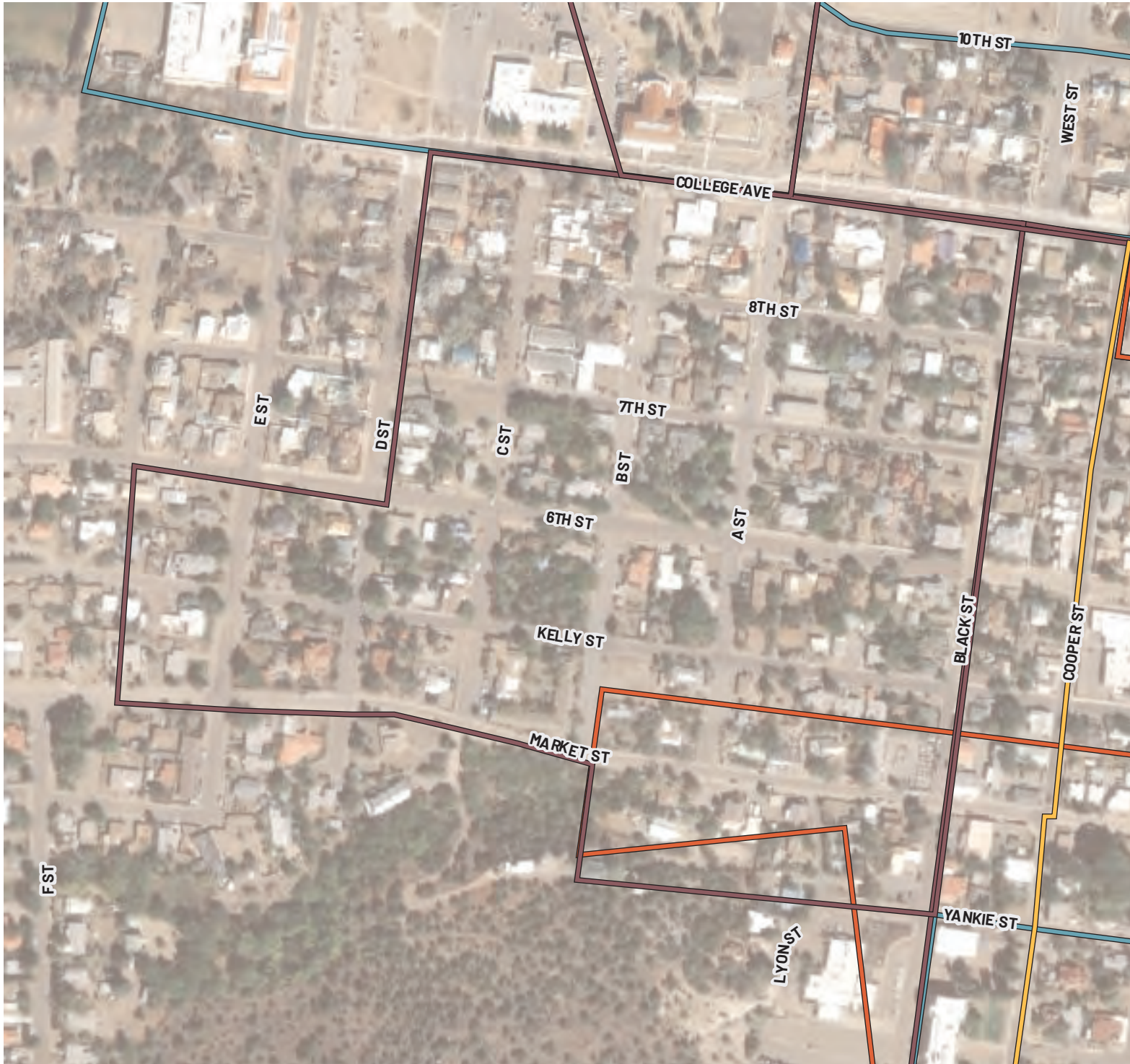


LOCATION: Silver City  
 BOUNDARY TYPE: ACD  
 ACRES: 115 (approx.)

- BOUNDARY TYPE**
-  Metropolitan Redevelopment Area
  -  MainStreet District
  -  Arts and Cultural District
  -  Historic District



# SILVER CITY BLACK'S HISTORIC DISTRICT



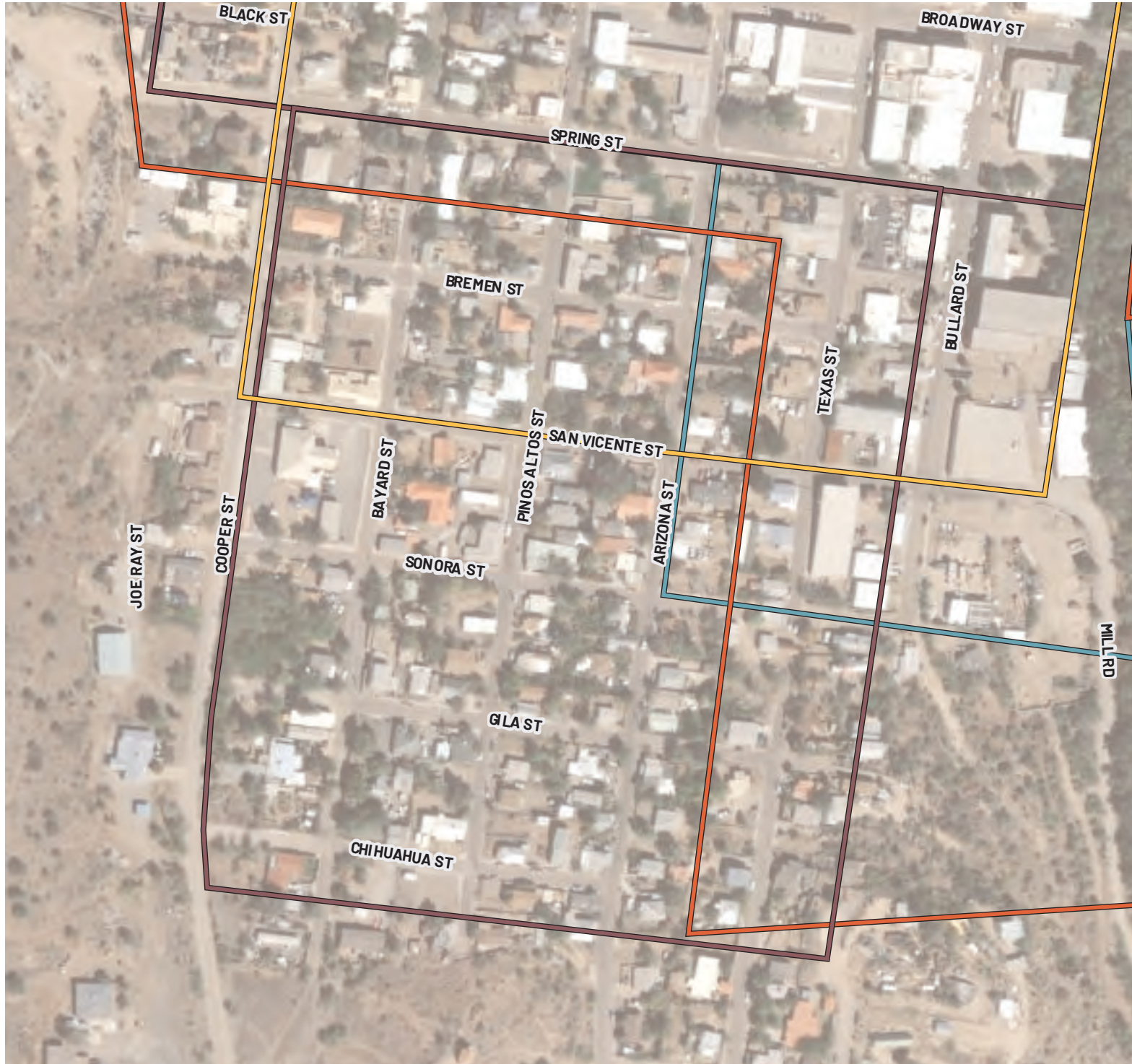
LOCATION: Silver City  
BOUNDARY TYPE: Historic  
ACRES: 46 (approx.)

## BOUNDARY TYPE

-  Metropolitan Redevelopment Area
-  MainStreet District
-  Arts and Cultural District
-  Historic District



# SILVER CITY CHIHUAHUA HISTORIC DISTRICT



LOCATION: Silver City  
 BOUNDARY TYPE: Historic  
 ACRES: 32 (approx.)

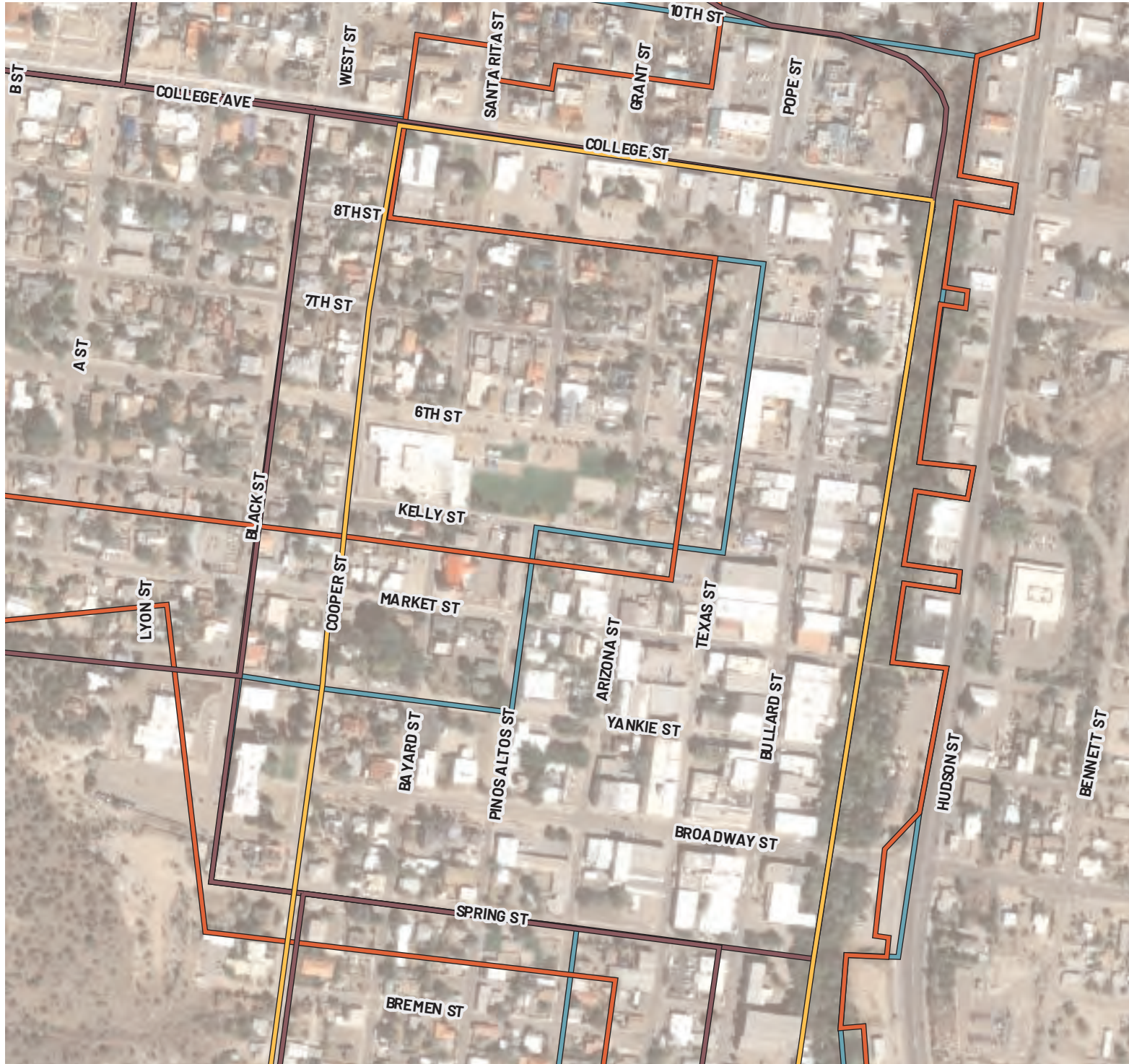
## BOUNDARY TYPE

-  Metropolitan Redevelopment Area
-  MainStreet District
-  Arts and Cultural District
-  Historic District





# SILVER CITY HISTORIC DISTRICT



LOCATION: Silver City  
 BOUNDARY TYPE: Historic  
 ACRES: 73 (approx.)

## BOUNDARY TYPE

-  Metropolitan Redevelopment Area
-  MainStreet District
-  Arts and Cultural District
-  Historic District



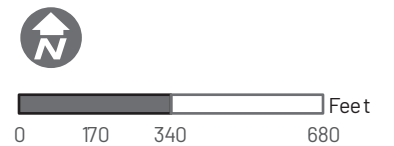
# SILVER CITY MAIN STREET



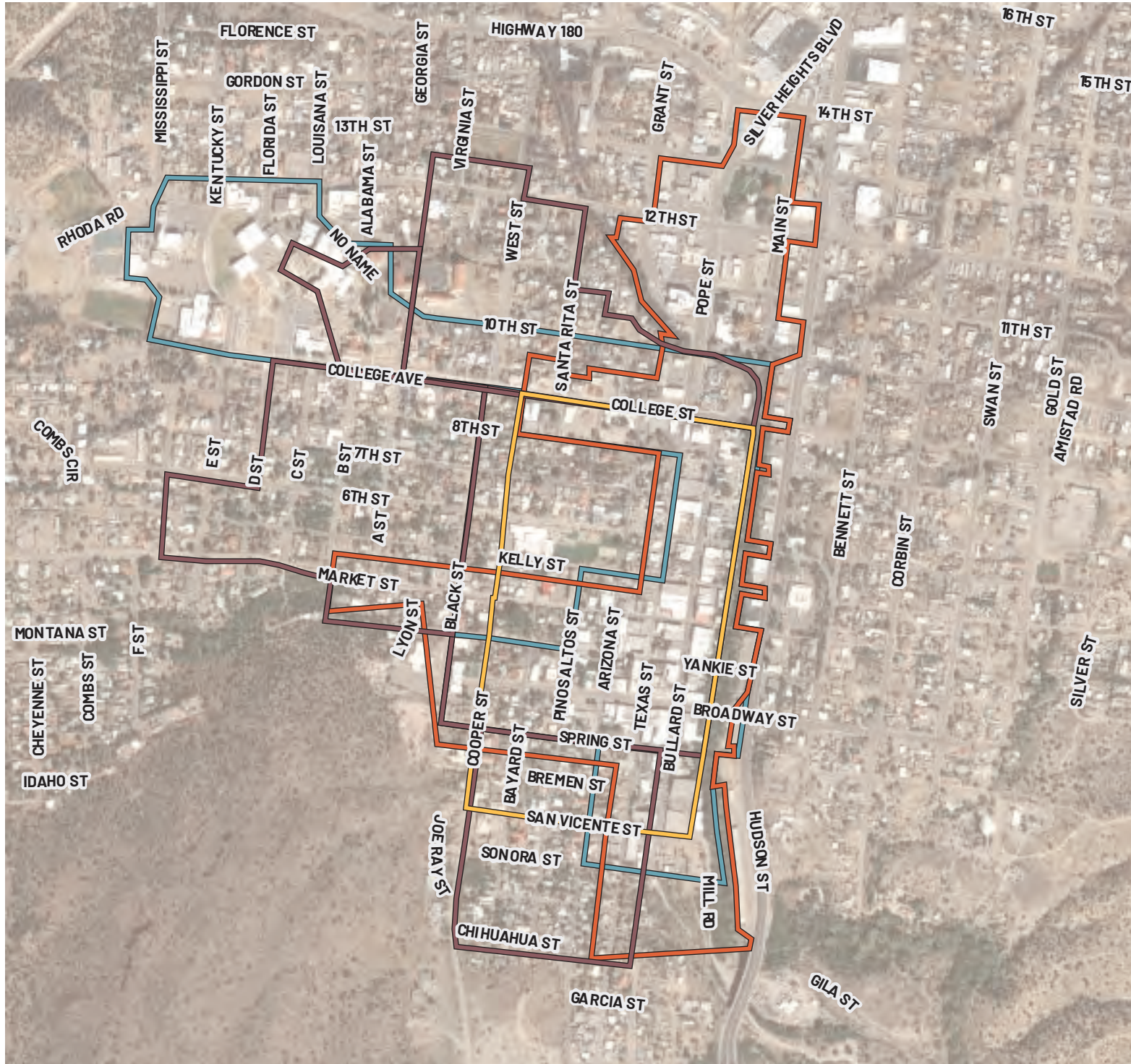
LOCATION: Silver City  
 BOUNDARY TYPE: MainStreet  
 ACRES: 78 (approx.)

## BOUNDARY TYPE





-  Metropolitan Redevelopment Area
-  MainStreet District
-  Arts and Cultural District
-  Historic District

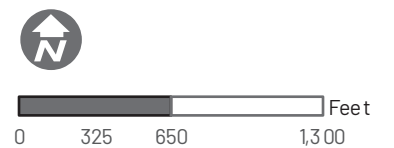


# SILVER CITY MRA

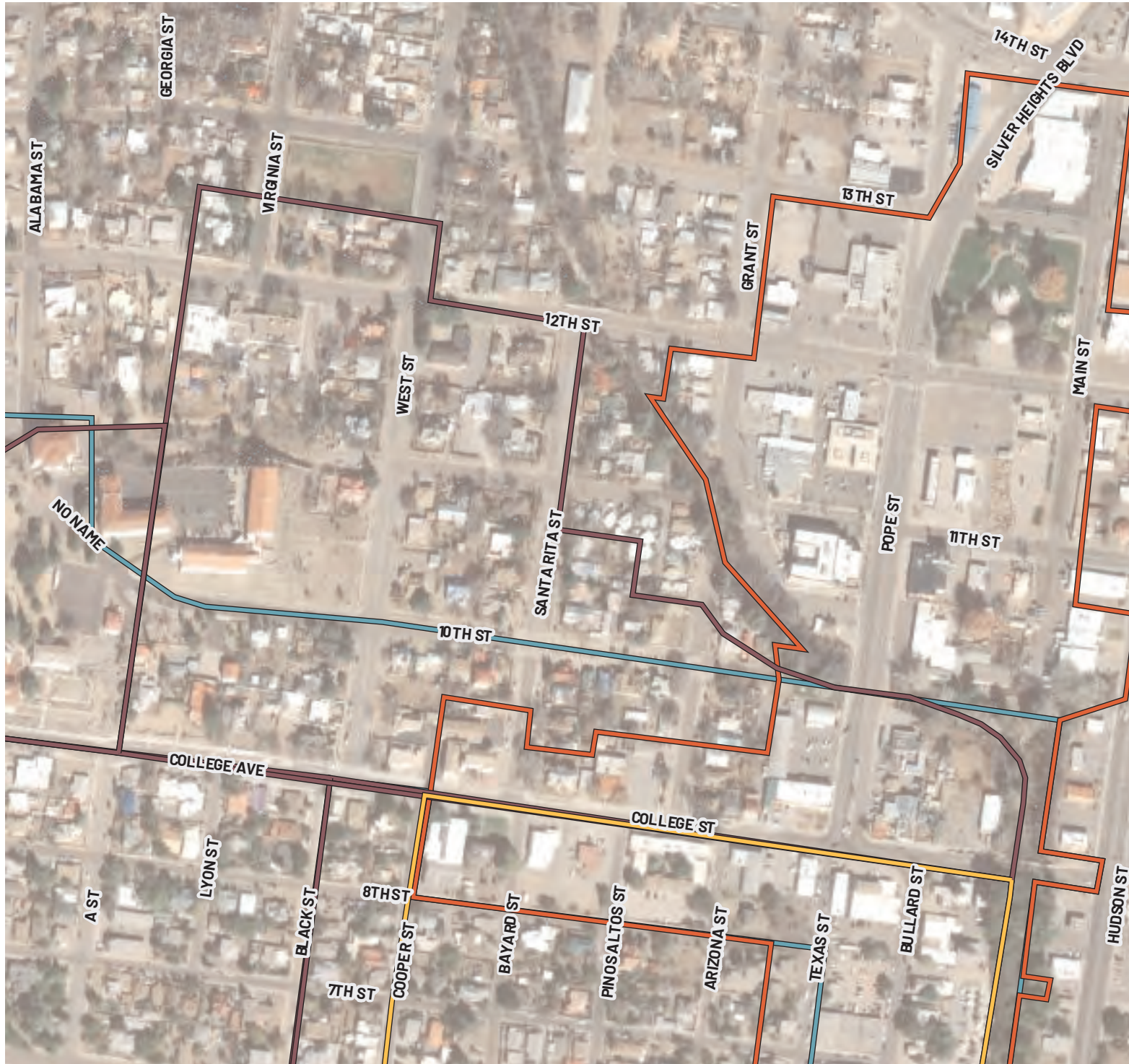


LOCATION: Silver City  
 BOUNDARY TYPE: MRA  
 ACRES: 124 (approx.)





- BOUNDARY TYPE**
-  Metropolitan Redevelopment Area
  -  MainStreet District
  -  Arts and Cultural District
  -  Historic District

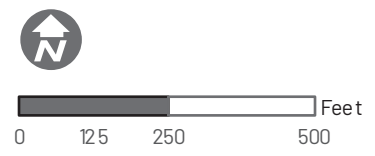


# SILVER CITY NORTH ADDITION HISTORIC DISTRICT

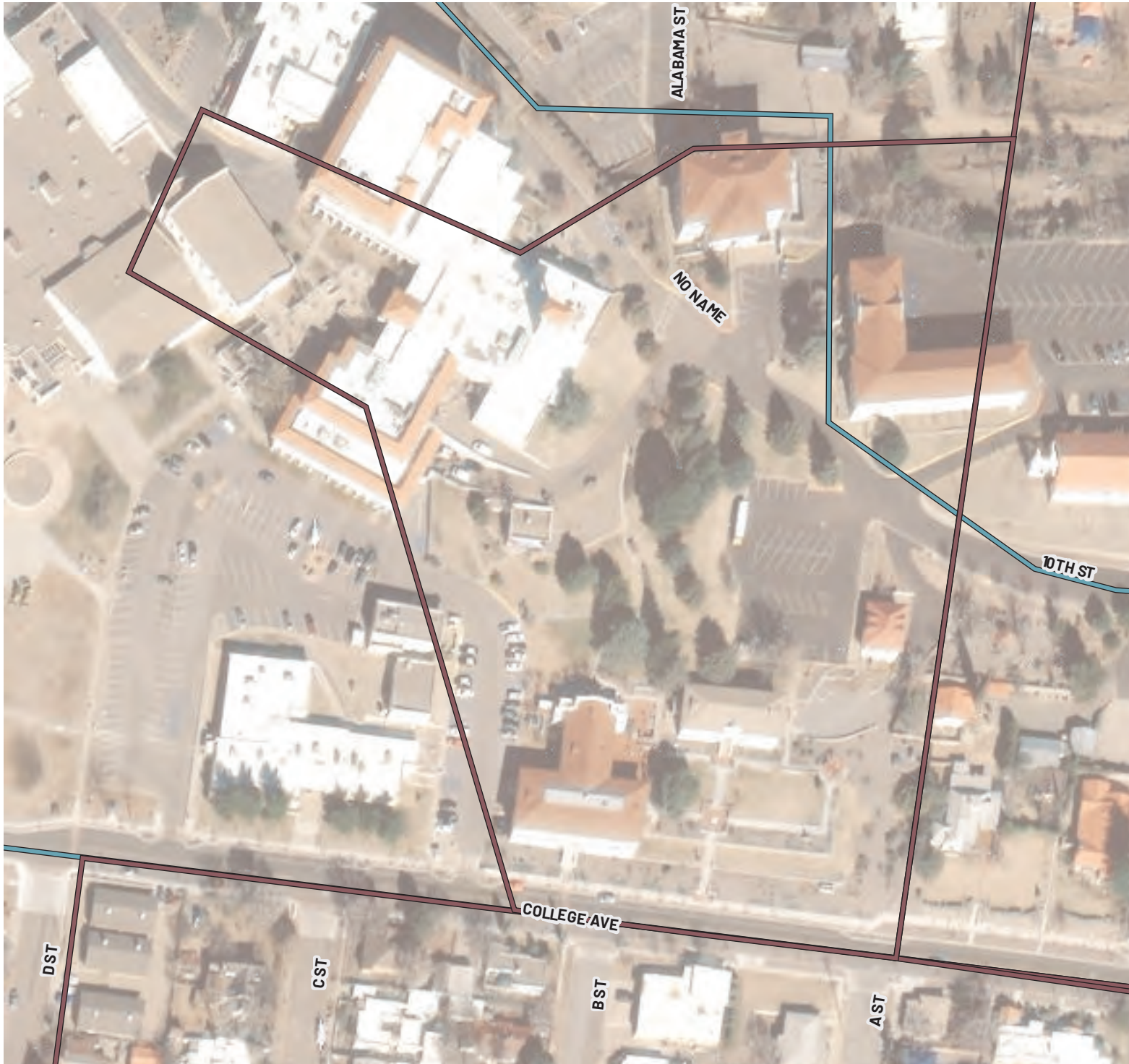


LOCATION: Silver City  
 BOUNDARY TYPE: Historic  
 ACRES: 39 (approx.)

- BOUNDARY TYPE**
-  Metropolitan Redevelopment Area
  -  MainStreet District
  -  Arts and Cultural District
  -  Historic District



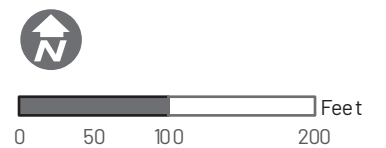
# SILVER CITY WESTERN NM UNIVERSITY HISTORIC DISTRICT



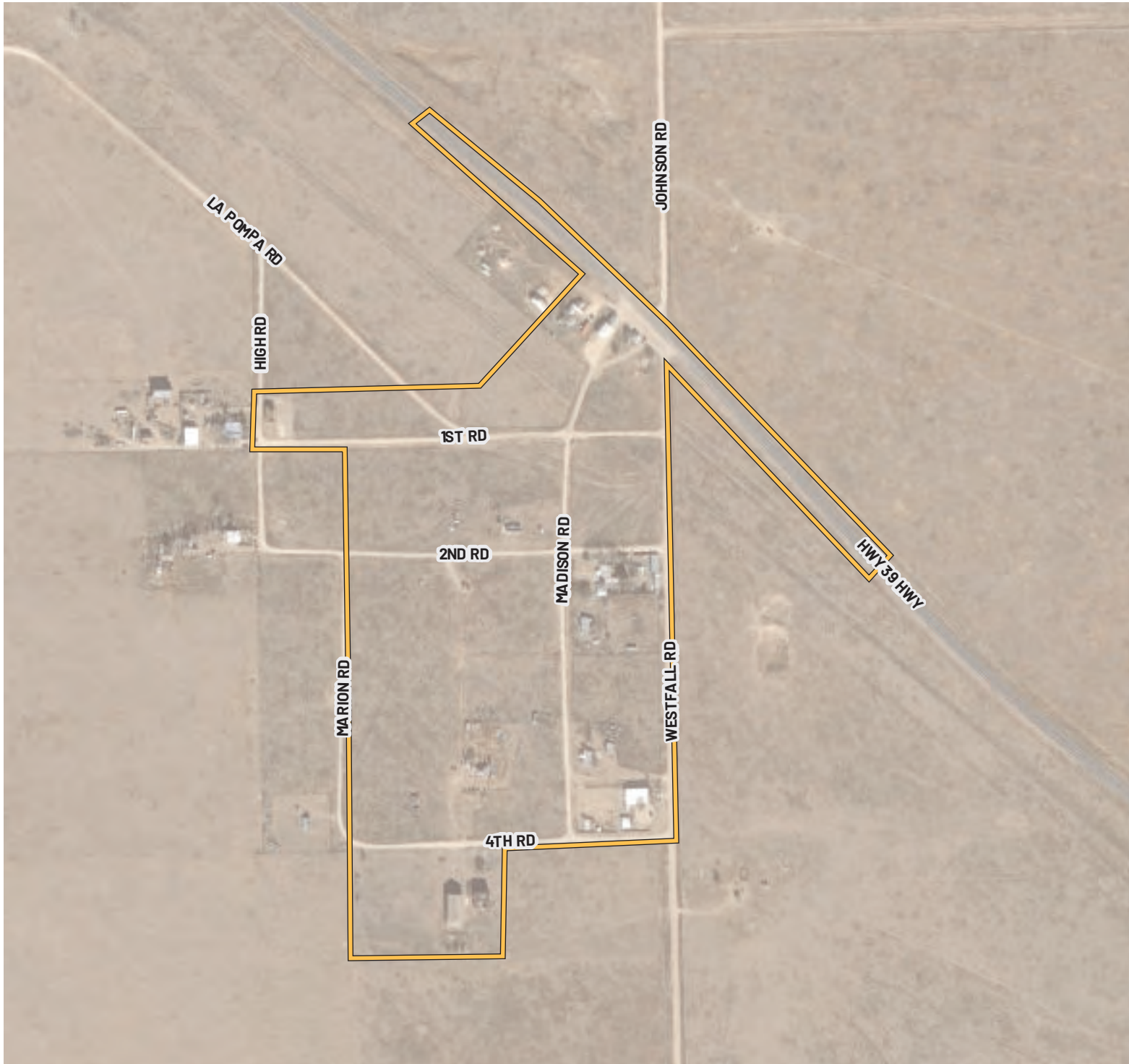
LOCATION: Silver City  
BOUNDARY TYPE: Historic  
ACRES: 9 (approx.)

## BOUNDARY TYPE

-  Metropolitan Redevelopment Area
-  MainStreet District
-  Arts and Cultural District
-  Historic District



# SOLANO HARDING COUNTY MAINSTREET



LOCATION: Solano  
BOUNDARY TYPE: MainStreet  
ACRES: 49 (approx.)

## BOUNDARY TYPE

-  Metropolitan  
Redevelopment Area
-  MainStreet District
-  Arts and Cultural District
-  Historic District



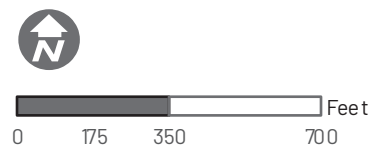
# TAOS DOWNTOWN HISTORIC DISTRICT



LOCATION: Taos  
 BOUNDARY TYPE: Historic  
 ACRES: 57 (approx.)

## BOUNDARY TYPE





-  Metropolitan Redevelopment Area
-  Main Street District
-  Arts and Cultural District
-  Historic District

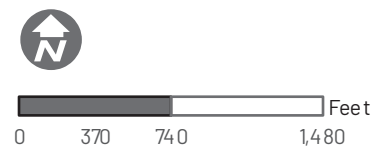


# TAOS HISTORIC OVERLAY ZONE



LOCATION: Taos  
 BOUNDARY TYPE: Historic  
 ACRES: 300(approx.)

- BOUNDARY TYPE**
-  Metropolitan Redevelopment Area
  -  Main Street District
  -  Arts and Cultural District
  -  Historic District







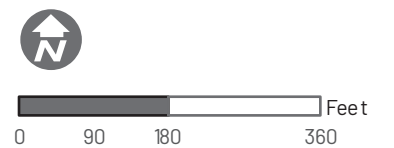


# TAOS LA LOMA PLAZA HISTORIC DISTRICT



LOCATION: Taos  
 BOUNDARY TYPE: Historic  
 ACRES: 13 (approx.)





- BOUNDARY TYPE**
-  Metropolitan Redevelopment Area
  -  MainStreet District
  -  Arts and Cultural District
  -  Historic District

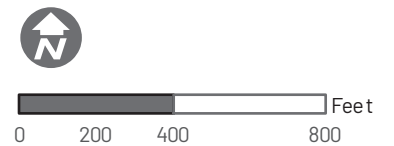


# TAOS MAINSTREET

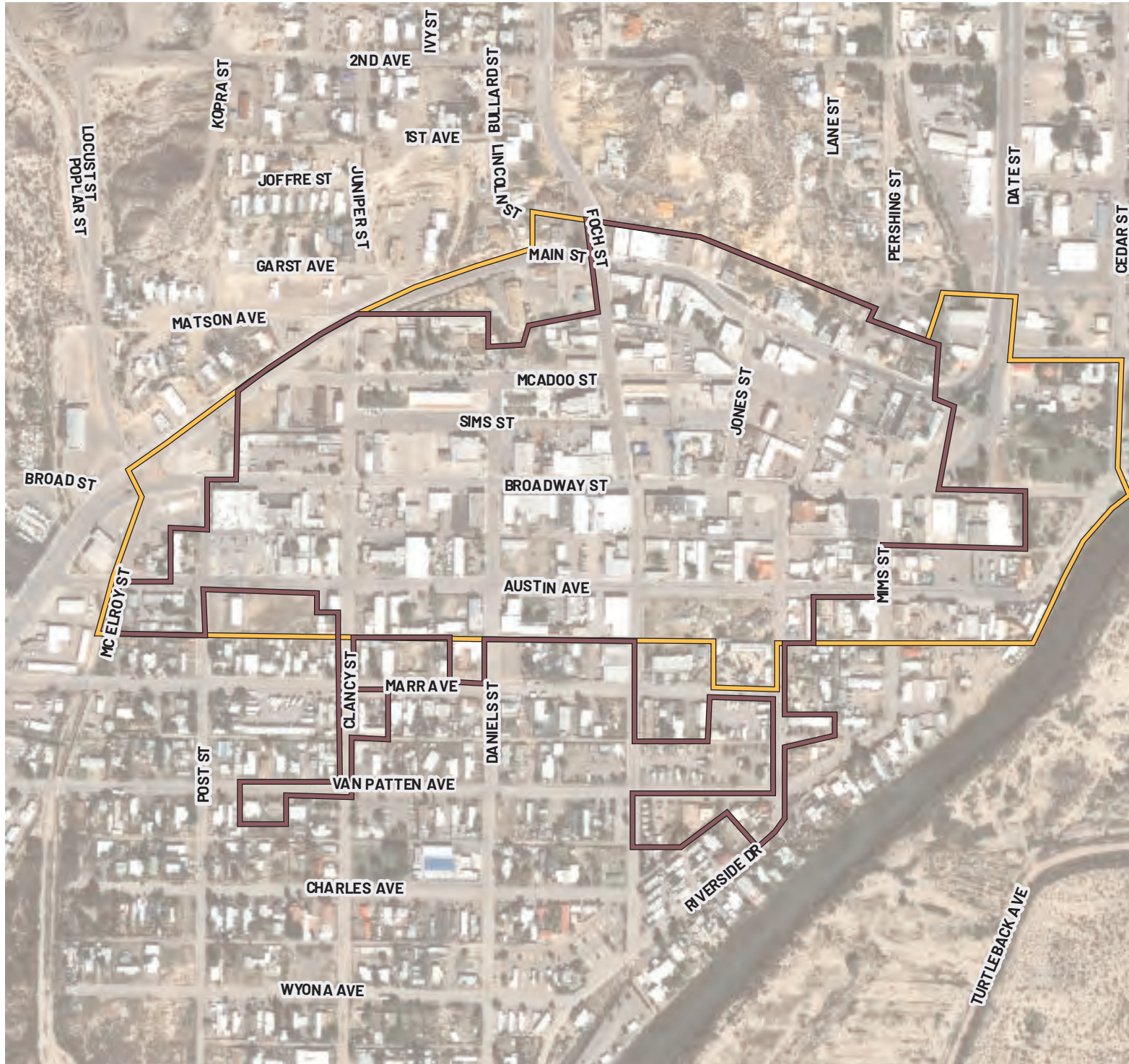


LOCATION: Taos  
 BOUNDARY TYPE: MainStreet  
 ACRES: 72 (approx.)

- BOUNDARY TYPE**
-  Metropolitan Redevelopment Area
  -  MainStreet District
  -  Arts and Cultural District
  -  Historic District



# TRUTH OR CONSEQUENCE HOT SPRINGS BATHHOUSE AND COMMERCIAL HISTORIC DISTRICT



LOCATION: Truth or Consequence

BOUNDARY TYPE: Historic

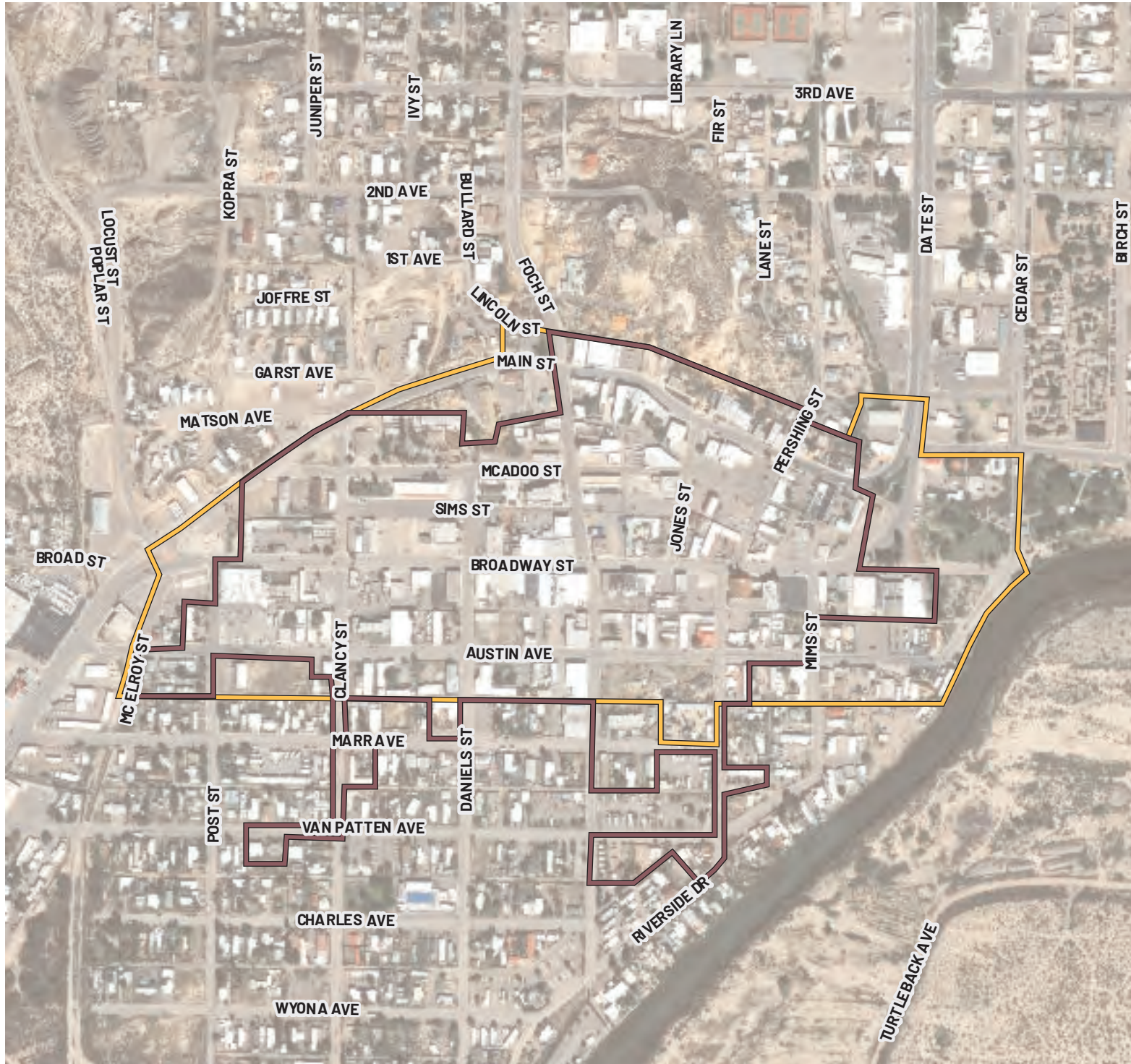
ACRES: 60 (approx.)

## BOUNDARY TYPE





-  Metropolitan Redevelopment Area
-  MainStreet District
-  Arts and Cultural District
-  Historic District

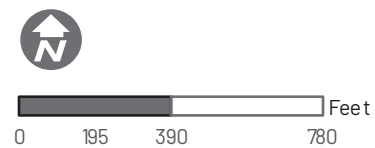


# T OR C MAINSTREET AND MRA DISTRICT



LOCATION: Truth or Consequence  
 BOUNDARY TYPE: MainStreet  
 ACRES: 73(approx.)

- BOUNDARY TYPE**
-  Metropolitan Redevelopment Area
  -  MainStreet District
  -  Arts and Cultural District
  -  Historic District



# TUCUMCARI DEPOT HISTORIC DISTRICT



LOCATION: Tucumcari  
BOUNDARY TYPE: Historic  
ACRES: 9 (approx.)

## BOUNDARY TYPE





-  Metropolitan  
Redevelopment Area
-  Main Street District
-  Arts and Cultural District
-  Historic District

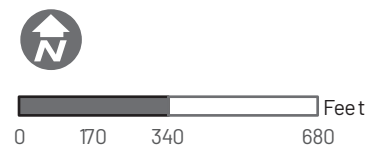


# TUCUMCARI DOWNTOWN MRA



LOCATION: Tucumcari  
 BOUNDARY TYPE: MRA  
 ACRES: 94 (approx.)

- BOUNDARY TYPE**
-  Metropolitan Redevelopment Area
  -  MainStreet District
  -  Arts and Cultural District
  -  Historic District



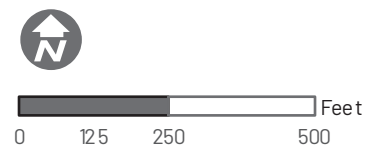
# TUCUMCARI MAINSTREET



LOCATION: Tucumcari  
BOUNDARY TYPE: MainStreet  
ACRES: 71 (approx.)

## BOUNDARY TYPE

-  Metropolitan Redevelopment Area
-  MainStreet District
-  Arts and Cultural District
-  Historic District



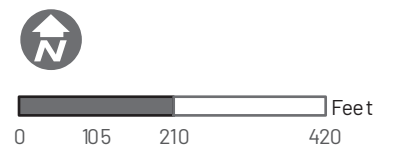
# TULAROSA MRA



LOCATION: Tularosa  
BOUNDARY TYPE: MRA  
ACRES: 31 (approx.)

## BOUNDARY TYPE

-  Metropolitan Redevelopment Area
-  MainStreet District
-  Arts and Cultural District
-  Historic District





# ZUNI PUEBLO MAINSTREET



LOCATION: Zuni Pueblo  
BOUNDARY TYPE: MainStreet  
ACRES: 94 (approx.)

## BOUNDARY TYPE

-  Metropolitan  
Redevelopment Area
-  MainStreet District
-  Arts and Cultural District
-  Historic District

