New Mexico MainStreet District Boundary Atlas

September 29, 2021

NEW MEXICO MAINSTREET ATLAS

Table of Contents

Alamogordo Downtown MRA 1
Alamogordo MainStreet 2
ABQ Barelas MainStreet 3
ABQ Nob Hill MainStreet 4
ABQ South Valley MainStreet 5
ABQ Downtown Arts and Cultural District 6
ABQ Barelas MRA 7
ABQ Downtown MRA 8
ABQ Highland/Central MRA 9
Artesia MainStreet 10
Artesia Arts and Cultural District 11
Aztec MRA 12
Aztec Downtown Historic District 13
Aztec Church Avenue-Lovers Lane Historic District 14
Belen MainStreet 15
Belen Downtown MRA 16
Carlsbad Downtown MRA 17
Carlsbad Downtown Historic District 18
Carlsbad Main Street 19
Carlsbad Downtown Arts and Cultural District 20
Carrizozo MRA 21
Clayton MainStreet 22
Clovis Downtown Historic District 23
Clovis Downtown MainStreet and MRA District 24
Corrales MainStreet and ACD 25
Corrales ACD Cultural Compound 26
Deming MainStreet 27
Deming MRA 28
Deming Downtown Historic District 29
Farmington MRA 30
Farmington Downtown Historic District 31
Farmington MainStreet 32
Farmington Arts and Cultural District 33
Galisteo MRA 34
Gallup Downtown MRA 35
Gallup MainStreet and Arts and Cultural District 36
Grants MainStreet 37
Grants Downtown MRA 38
Las Cruces Downtown MainStreet MRA/TIDD 39
Las Cruces Arts and Cultural District 40
Las Vegas MRA 41
Las Vegas Lincoln Park Historic District 42
Las Vegas Douglas-6th Street Commercial Historic District 43
Las Vegas Library Park Historic District 44
Las Vegas Plaza Historic District 45
Las Vegas Bridge Street Historic District 46
Las Vegas El Districto de las Escuelas Historic District 47
Las Vegas Old Town Residential Historic District 48
Las Vegas Railroad Avenue Historic District 49
Las Vegas North New Town Residential Historic District 50
Las Vegas MainStreet 51
Las Vegas Arts and Cultural District Boundary 52
Lordsburg Downtown MRA 53
Los Alamos MainStreet 54
Los Alamos Historic District 55
Los Alamos Arts and Cultural District 56
Los Alamos MainStreet - White Rock 57
Lovington MRA District 58
Lovington MainStreet 59
Mora MainStreet District 60
Mora Arts and Cultural District 61
Mosquero Village Center MRA 62
Harding County MainStreet 63
Mountainair MRA 64
Portales MainStreet 65
Questa MRA 66
Raton MainStreet 67
Raton Downtown MRA 68
Raton Downtown Arts and Cultural District 69
Raton Downtown Historic District 70
Roswell MRA Area 3 71
Roswell Railroad MRA Area 1 72
Roswell MRA Area 2 73
Roswell Historic District 74
Roswell Downtown MainStreet 75
Roy Harding County MainStreet 76
Ruidoso MRA 77
Ruidoso MainStreet 78
Santa Rosa Downtown MRA 79
Santa Rosa Historic District 80
Santa Rosa MainStreet District 81
Silver City Arts and Cultural District 82
Silver City MRA 83
Silver City Historic District 84
Silver City Black's Historic District 85
Silver City Chihuahua Historic District 86
Silver City North Addition Historic District 87
Silver City Western NM University Historic District 88
Silver City MainStreet 89
Solano Harding County MainStreet 90
Taos MainStreet 91
Taos Downtown Historic District 92
Taos La Loma Plaza Historic District 93
Taos Historic Overlay Zone 94
T or C MainStreet and MRA District 95
T or C Hot Springs Bathhouse and Comm/Historic District 96
Tucumcari Downtown MRA 97
Tucumcari Depot Historic District 98
Tucumcari MainStreet 99
Tularosa MRA 100
Zuni Pueblo MainStreet 101

ALAMOGORDO DOWNTOWN MRA

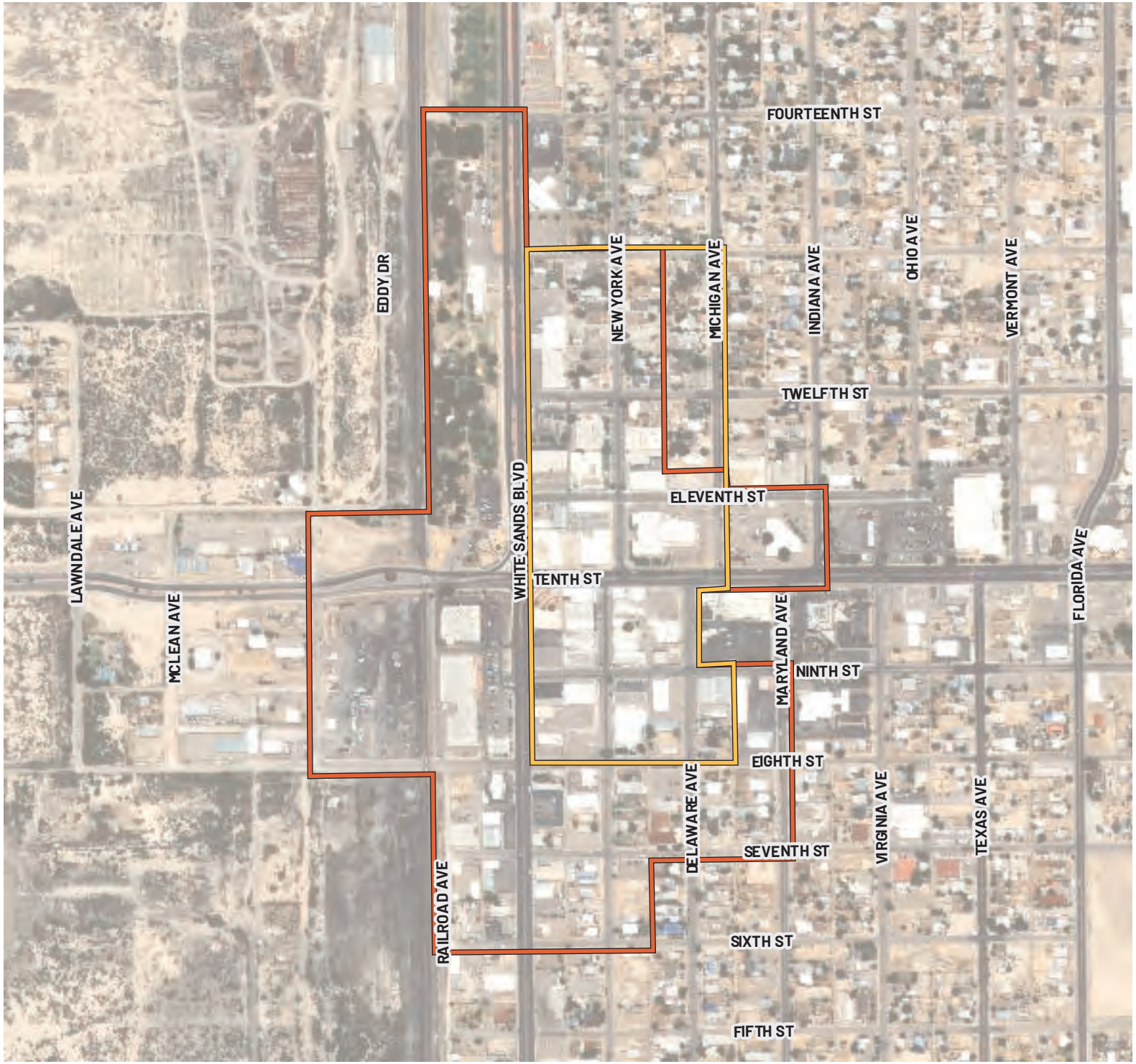

LOCATION: Alamogordo
BOUNDARY TYPE: MRA
ACRES: 93 (approx.)

BOUNDARY TYPE

- Metropolitan Redevelopment Area
- MainStreet District
- Arts and Cultural District
- Historic District

NEW MEXICO MAINSTREET
ENGAGE PEOPLE · REBUILD PLACES · REVITALIZE ECONOMIES

Feet
0 215 430 860

ALAMOGORDO MAINSTREET

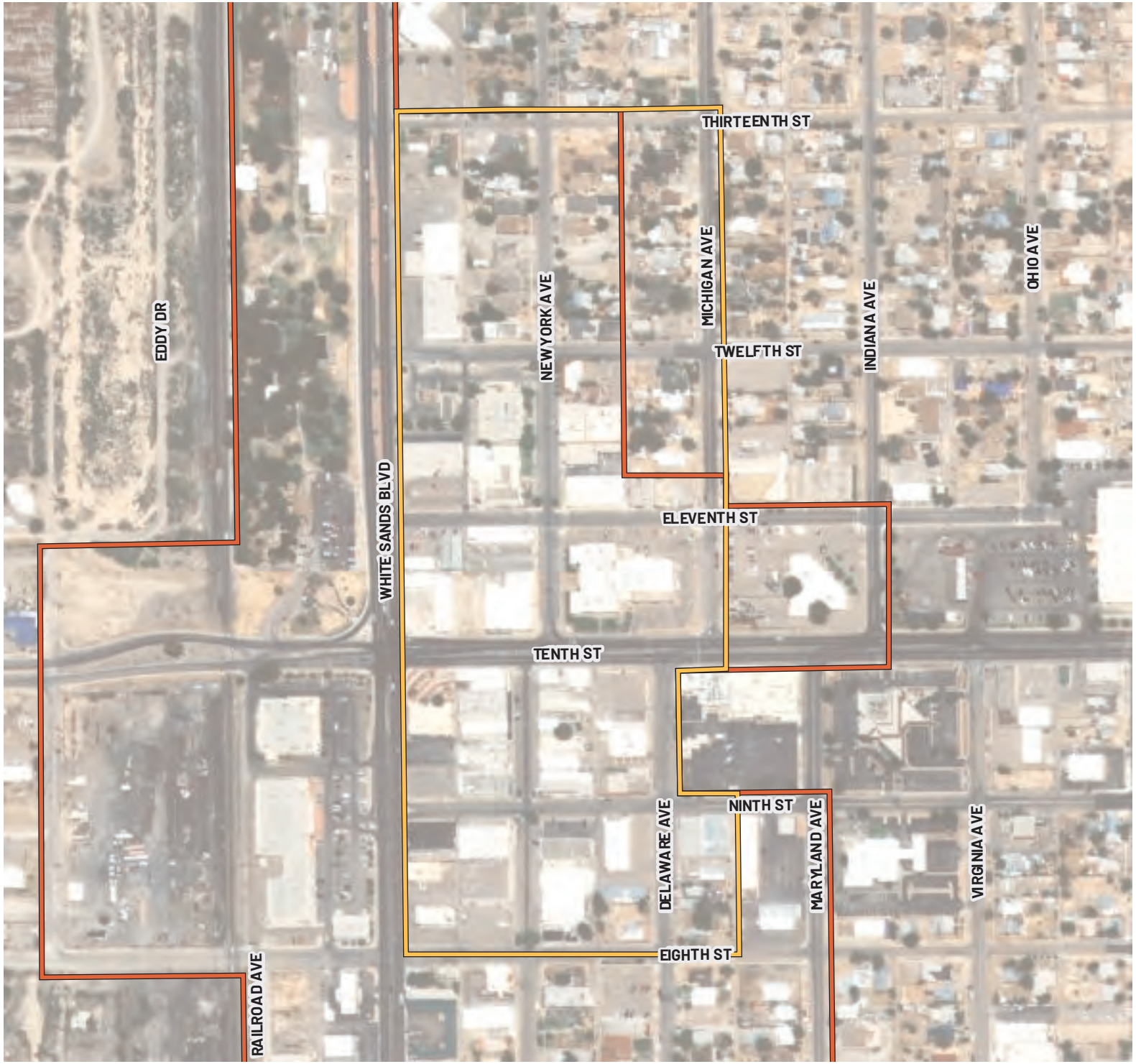

LOCATION: Alamogordo
BOUNDARY TYPE: MainStreet
ACRES: 36 (approx.)

BOUNDARY TYPE

- Metropolitan Redevelopment Area
- MainStreet District
- Arts and Cultural District
- Historic District

NEW MEXICO MAINSTREET
ENGAGE PEOPLE · REBUILD PLACES · REVITALIZE ECONOMIES

N

0 130 260 520 Feet

ABQ BARELAS MAINSTREET



LOCATION: Albuquerque
BOUNDARY TYPE: MainStreet
ACRES: 61 (approx.)

BOUNDARY TYPE

- Metropolitan Redevelopment Area
- MainStreet District
- Arts and Cultural District
- Historic District

NEW MEXICO MAINSTREET — ENGAGE PEOPLE · REBUILD PLACES · REVITALIZE ECONOMIES

Feet
0 325 650 1,300

ABQ BARELAS MRA



LOCATION: Albuquerque
BOUNDARY TYPE: MRA
ACRES: 371(approx.)

BOUNDARY TYPE

- Metropolitan Redevelopment Area
- MainStreet District
- Arts and Cultural District
- Historic District

NEW MEXICO MAINSTREET — ENGAGE PEOPLE · REBUILD PLACES · REVITALIZE ECONOMIES

Feet
0 362.5 725 1,450

ABQ DOWNTOWN ARTS AND CULTURAL DISTRICT

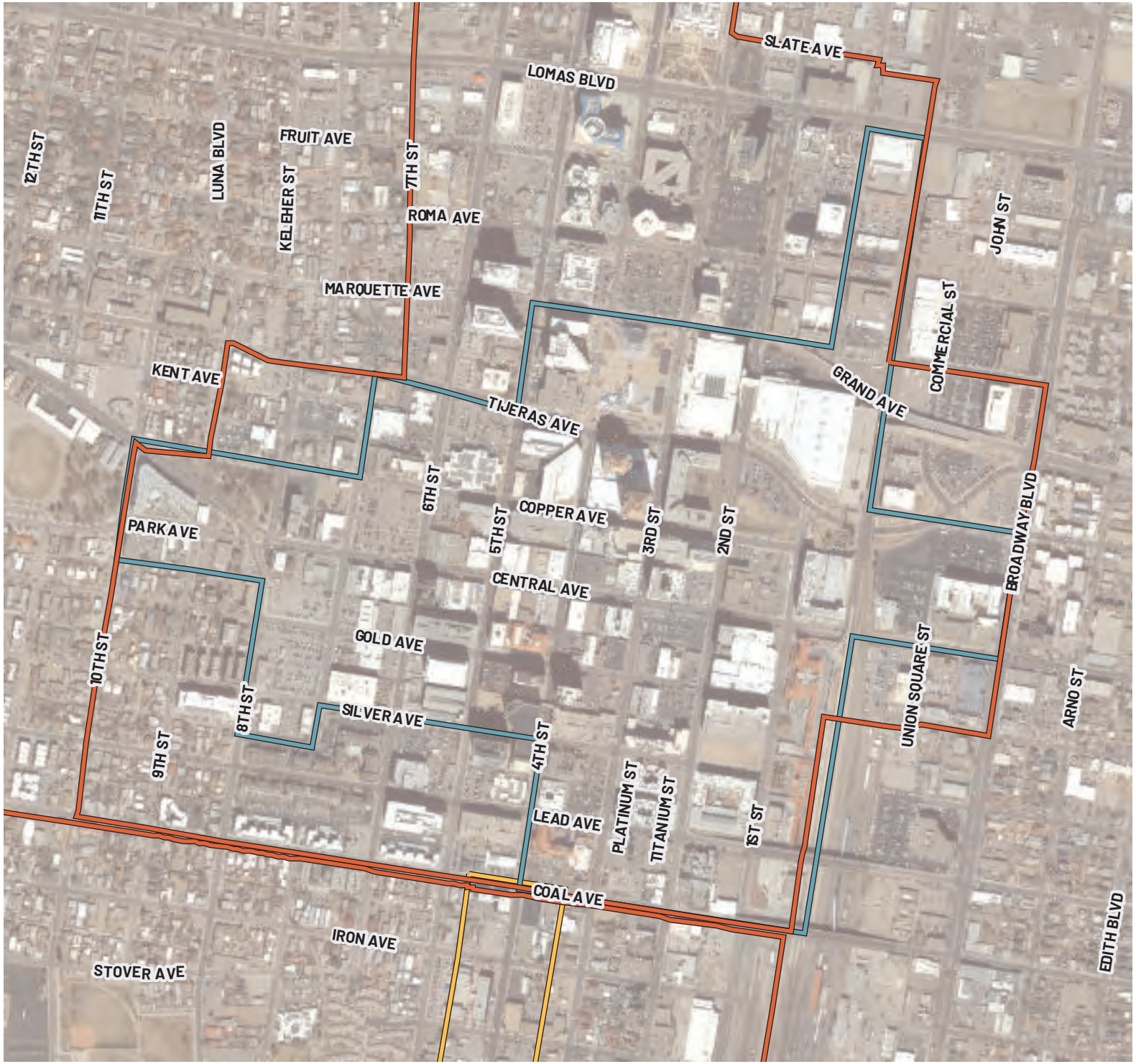

LOCATION: Albuquerque
BOUNDARY TYPE: ACD
ACRES: 170 (approx.)

BOUNDARY TYPE

- Metropolitan Redevelopment Area
- MainStreet District
- Arts and Cultural District
- Historic District

NEW MEXICO MAINSTREET
ENGAGE PEOPLE · REBUILD PLACES · REVITALIZE ECONOMIES

Feet
0 262.5 525 1,050

ABQ DOWNTOWN MRA

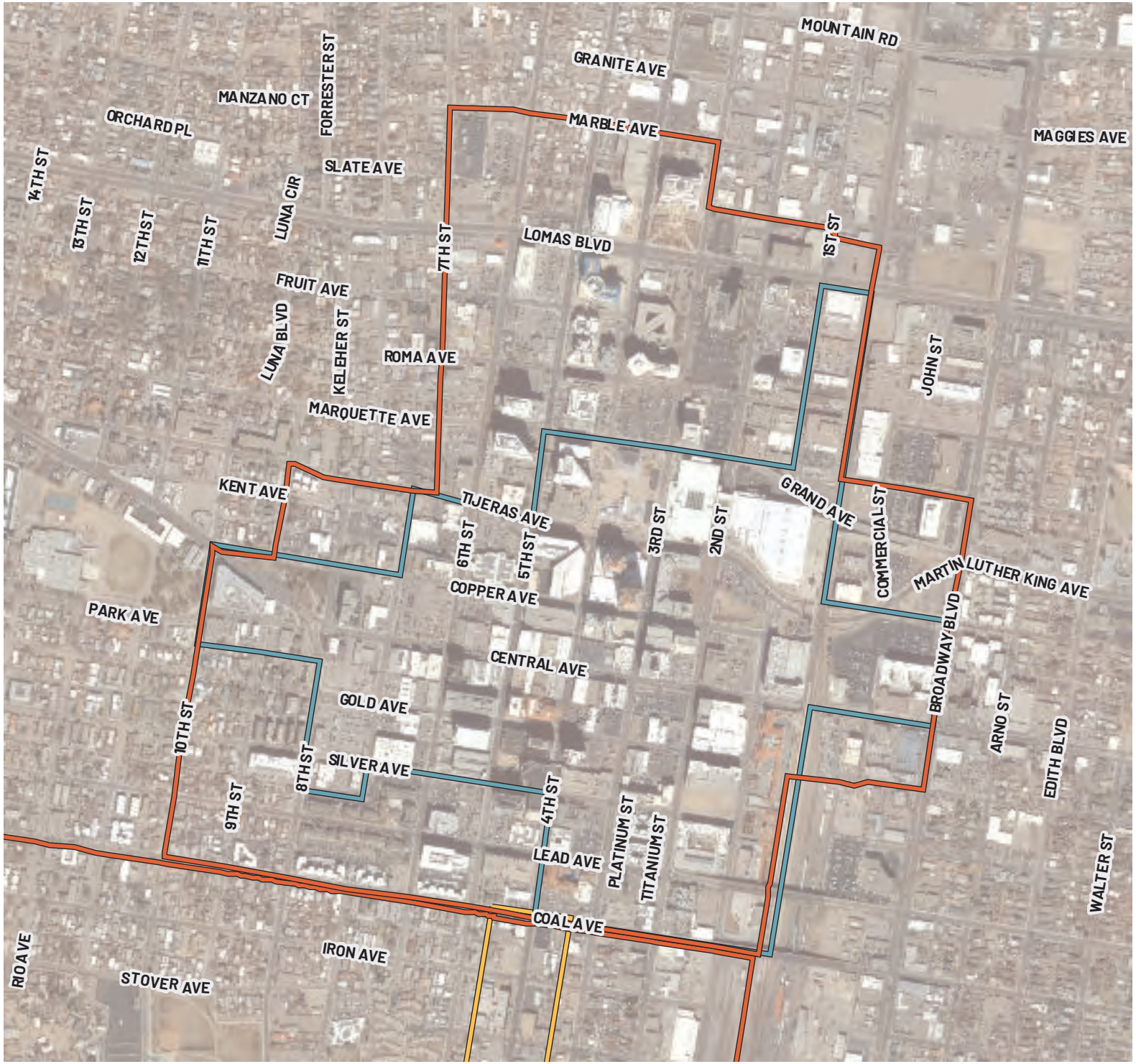

LOCATION: Albuquerque
BOUNDARY TYPE: MRA
ACRES: 330 (approx.)

BOUNDARY TYPE

- Metropolitan Redevelopment Area
- MainStreet District
- Arts and Cultural District
- Historic District

NEW MEXICO MAINSTREET
ENGAGE PEOPLE · REBUILD PLACES · REVITALIZE ECONOMIES

Feet
0 315 630 1,260

ABQ HIGHLAND/CENTRAL MRA



LOCATION: Albuquerque
BOUNDARY TYPE: MRA
ACRES: 236 (approx.)

BOUNDARY TYPE

- Metropolitan Redevelopment Area
- MainStreet District
- Arts and Cultural District
- Historic District

NEW MEXICO MAINSTREET
ENGAGE PEOPLE · REBUILD PLACES · REVITALIZE ECONOMIES

Feet
0 335 670 1,340

ABQ NOB HILL MAINSTREET



LOCATION: Albuquerque
BOUNDARY TYPE: MainStreet
ACRES: 113 (approx.)

BOUNDARY TYPE

- Metropolitan Redevelopment Area
- MainStreet District
- Arts and Cultural District
- Historic District

NEW MEXICO MAINSTREET — ENGAGE PEOPLE · REBUILD PLACES · REVITALIZE ECONOMIES

Feet
0 325 650 1,300

ABQ SOUTH VALLEY MAINSTREET



LOCATION: Albuquerque
BOUNDARY TYPE: MainStreet
ACRES: 116 (approx.)

BOUNDARY TYPE

- Metropolitan Redevelopment Area
- MainStreet District
- Arts and Cultural District
- Historic District

NEW MEXICO MAINSTREET
ENGAGE PEOPLE · REBUILD PLACES · REVITALIZE ECONOMIES

0 290 580 1,160 Feet

ARTESIA ARTS AND CULTURAL DISTRICT

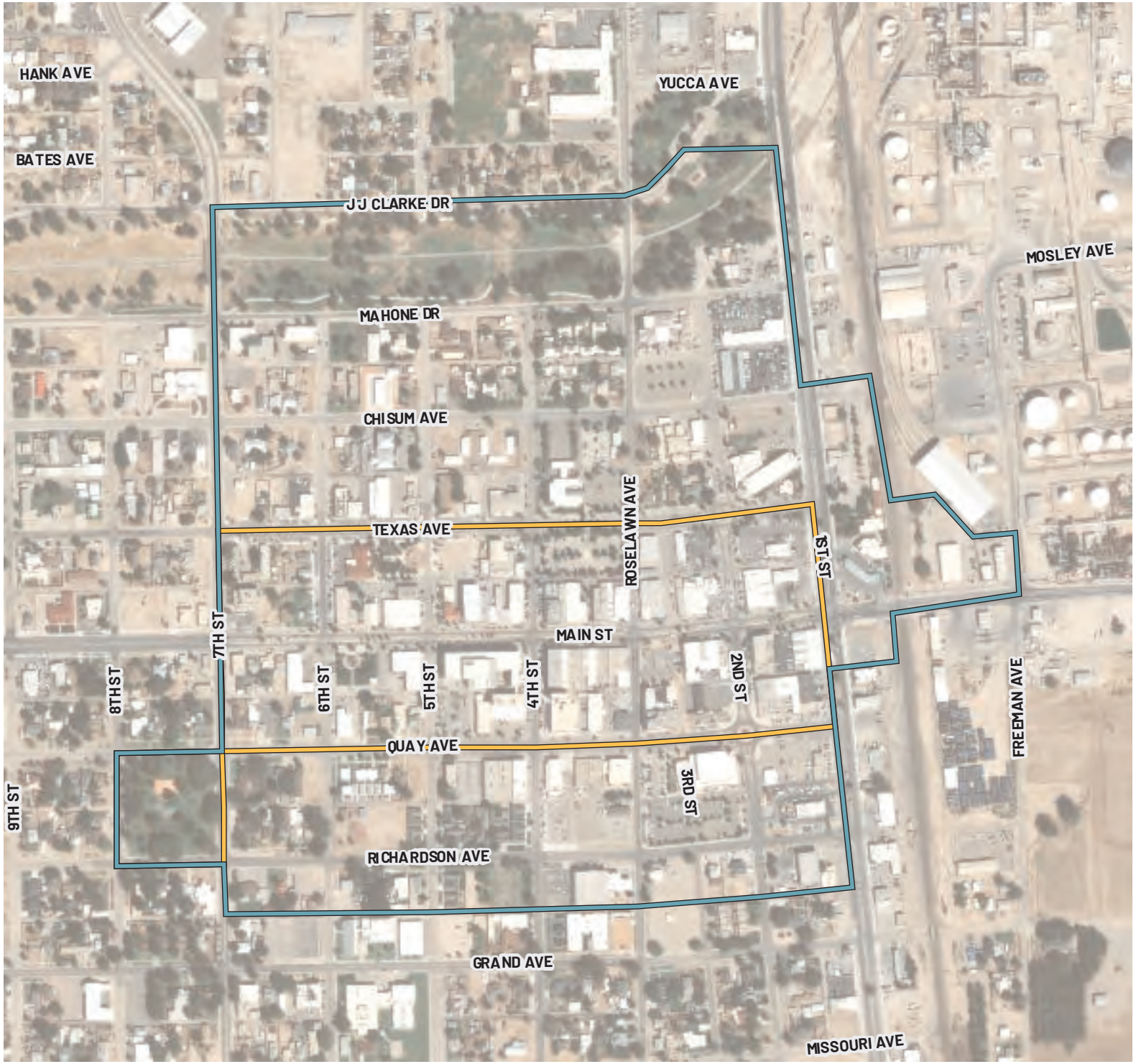

LOCATION: Artesia
BOUNDARY TYPE: ACD
ACRES: 143 (approx.)

BOUNDARY TYPE

- Metropolitan Redevelopment Area
- MainStreet District
- Arts and Cultural District
- Historic District

NEW MEXICO MAINSTREET
ENGAGE PEOPLE · REBUILD PLACES · REVITALIZE ECONOMIES

N

0 195 390 780 Feet

ARTESIA MAINSTREET

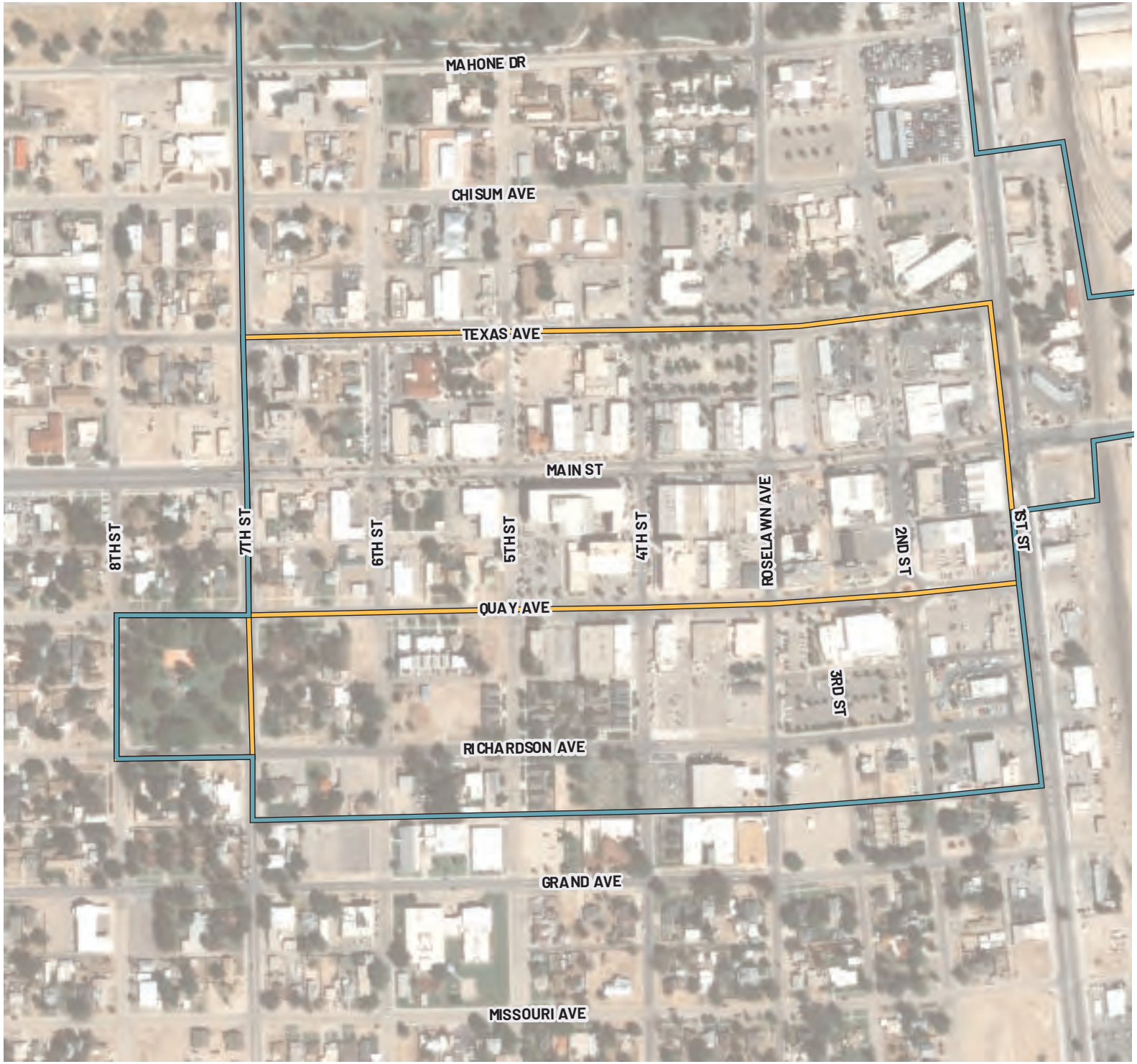

LOCATION: Artesia
BOUNDARY TYPE: MainStreet
ACRES: 44 (approx.)

BOUNDARY TYPE

- Metropolitan Redevelopment Area
- MainStreet District
- Arts and Cultural District
- Historic District

NEW MEXICO MAINSTREET
ENGAGE PEOPLE · REBUILD PLACES · REVITALIZE ECONOMIES

N

0 155 310 620 Feet

AZTEC CHURCH AVENUE-LOVERS LANE HISTORIC DISTRICT

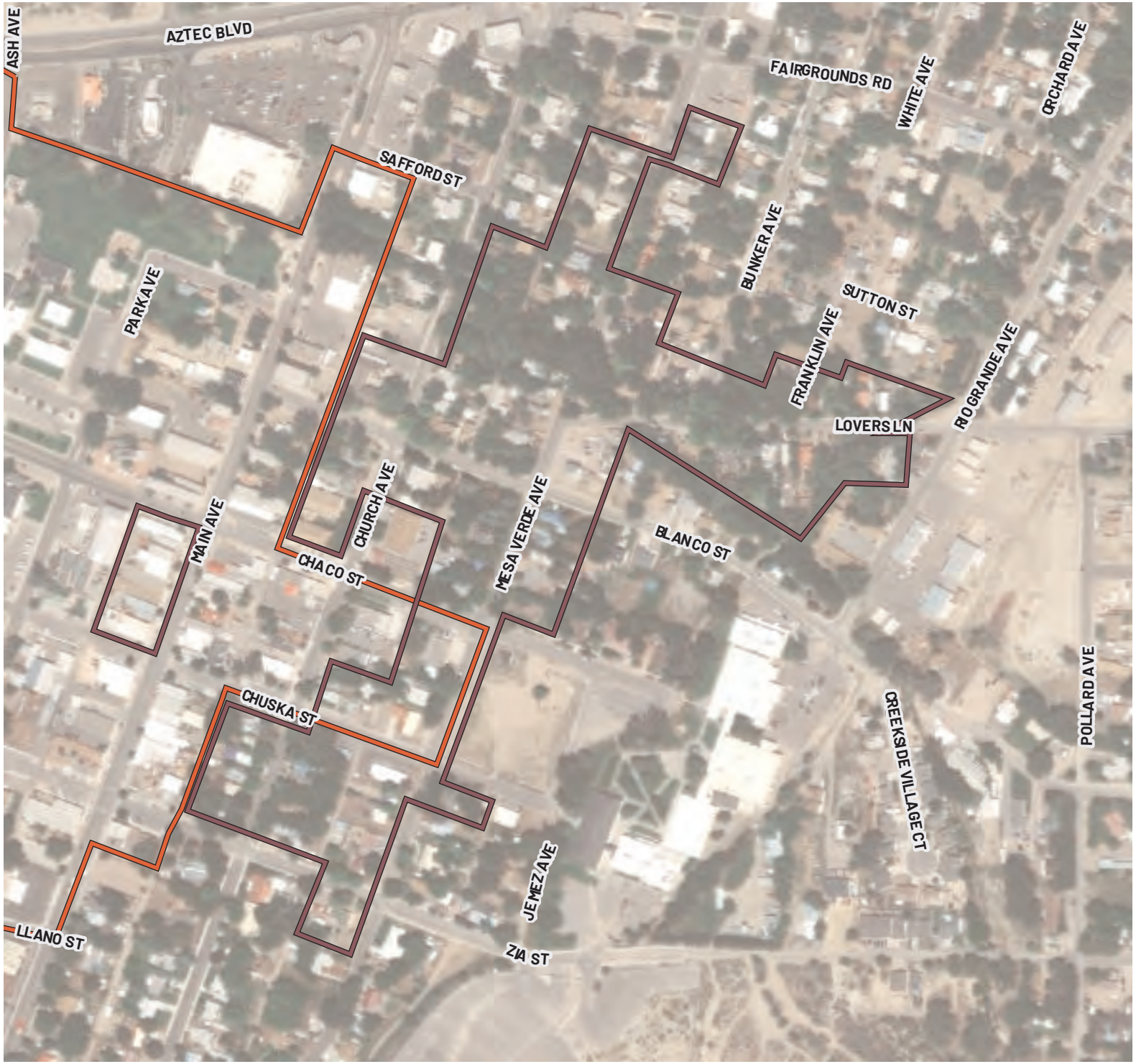

LOCATION: Aztec
BOUNDARY TYPE: Historic
ACRES: 27 (approx.)

BOUNDARY TYPE

- Metropolitan Redevelopment Area
- MainStreet District
- Arts and Cultural District
- Historic District

NEW MEXICO MAINSTREET
ENGAGE PEOPLE · REBUILD PLACES · REVITALIZE ECONOMIES

0 140 280 560 Feet

AZTEC DOWNTOWN HISTORIC DISTRICT



LOCATION: Aztec
BOUNDARY TYPE: Historic
ACRES: 1(approx.)

BOUNDARY TYPE

- Metropolitan Redevelopment Area
- MainStreet District
- Arts and Cultural District
- Historic District

Feet
0 20 40 80

AZTEC MRA



LOCATION: Aztec
BOUNDARY TYPE: MRA
ACRES: 57 (approx.)

BOUNDARY TYPE

- Metropolitan Redevelopment Area
- MainStreet District
- Arts and Cultural District
- Historic District

0 145 290 580 Feet

BELEN DOWNTOWN MRA

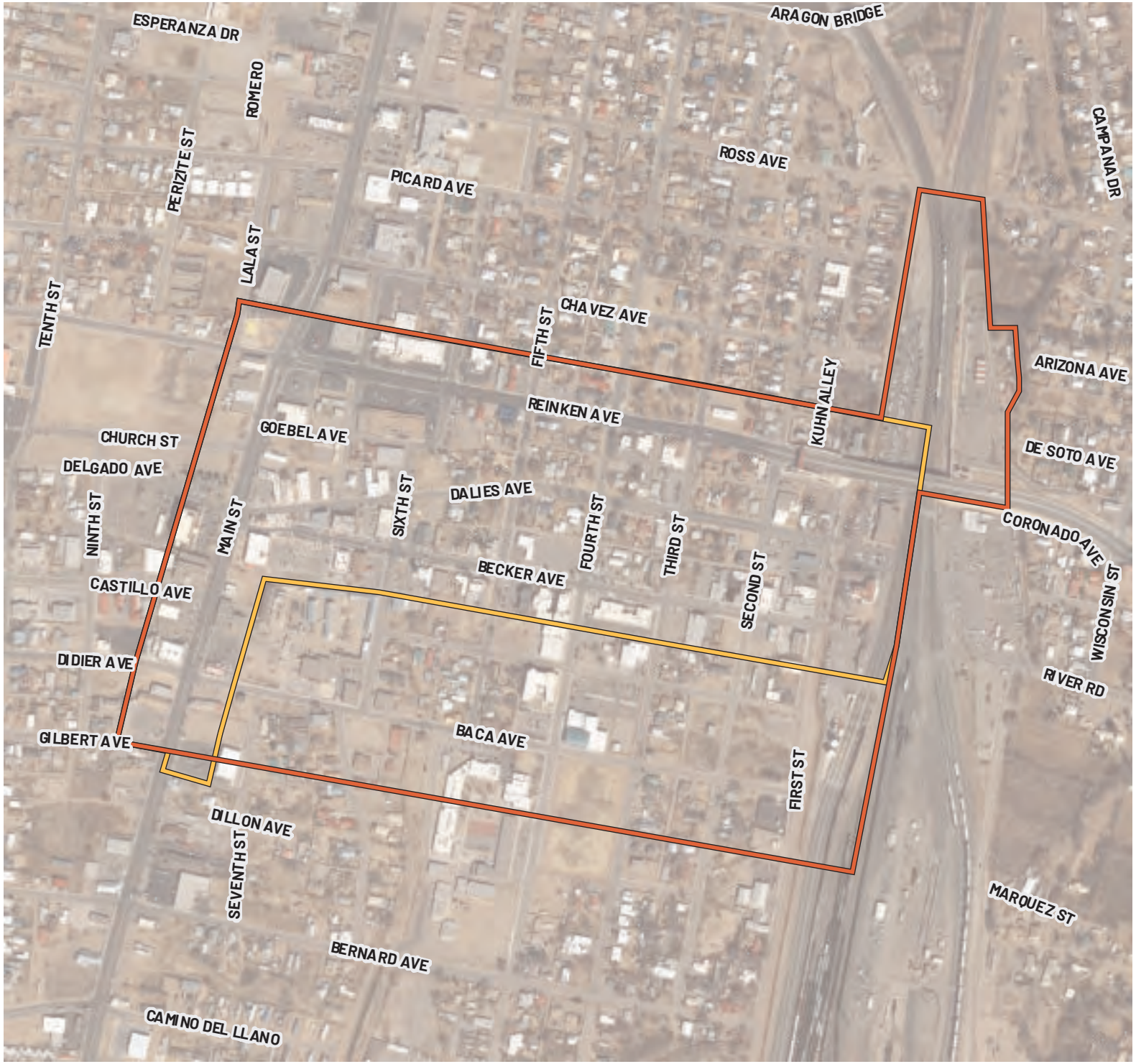

LOCATION: Belen

BOUNDARY TYPE: MRA

ACRES: 156 (approx.)

BOUNDARY TYPE

- Metropolitan Redevelopment Area
- MainStreet District
- Arts and Cultural District
- Historic District

NEW MEXICO MAINSTREET
ENGAGE PEOPLE · REBUILD PLACES · REVITALIZE ECONOMIES

Feet

0 237.5 475 950

BELEN MAINSTREET

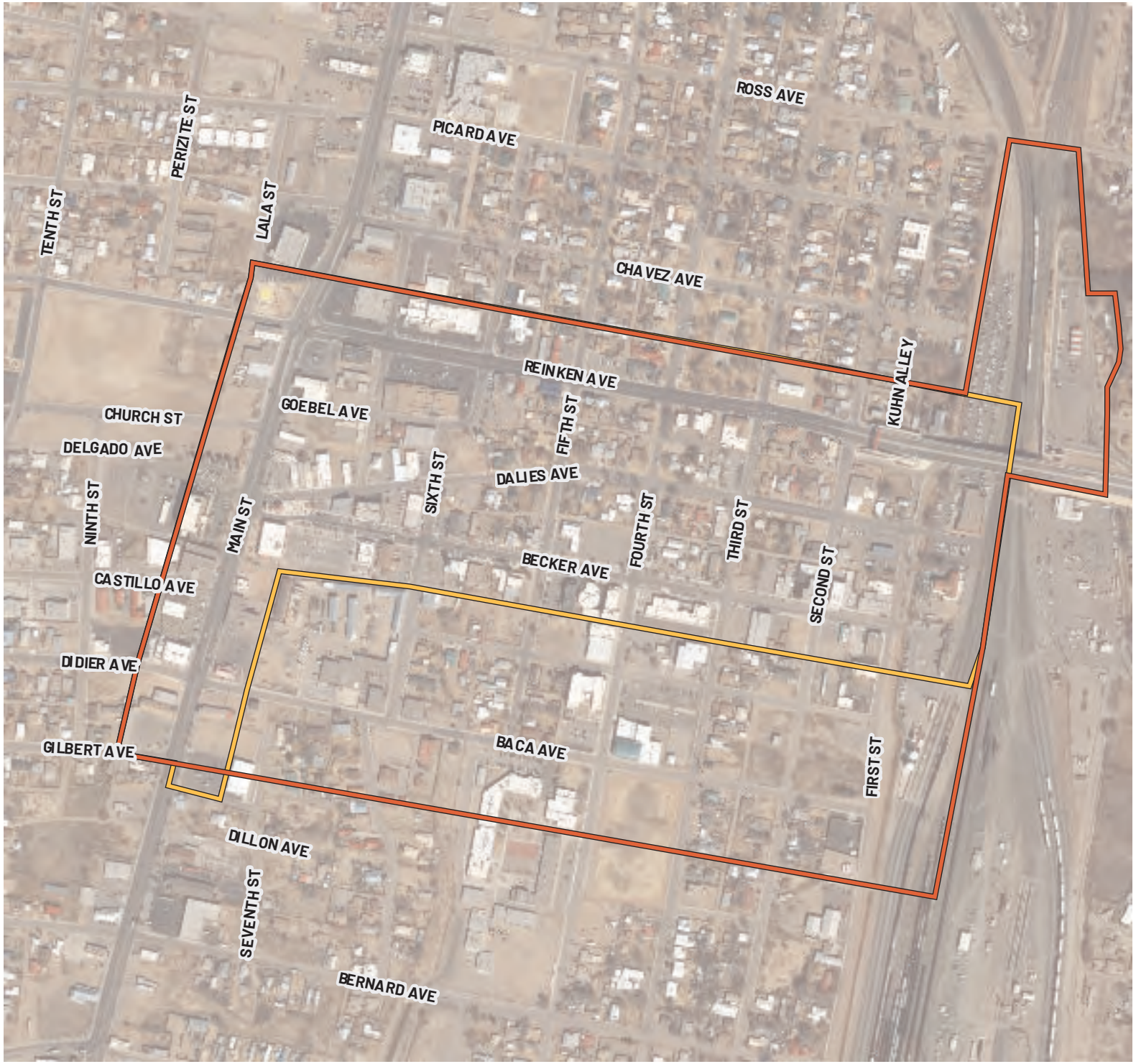

LOCATION: Belen

BOUNDARY TYPE: MainStreet

ACRES: 90 (approx.)

BOUNDARY TYPE

- Metropolitan Redevelopment Area
- MainStreet District
- Arts and Cultural District
- Historic District

NEW MEXICO MAINSTREET
ENGAGE PEOPLE · REBUILD PLACES · REVITALIZE ECONOMIES

Feet
0 212.5 425 850

CARLSBAD DOWNTOWN ARTS AND CULTURAL DISTRICT

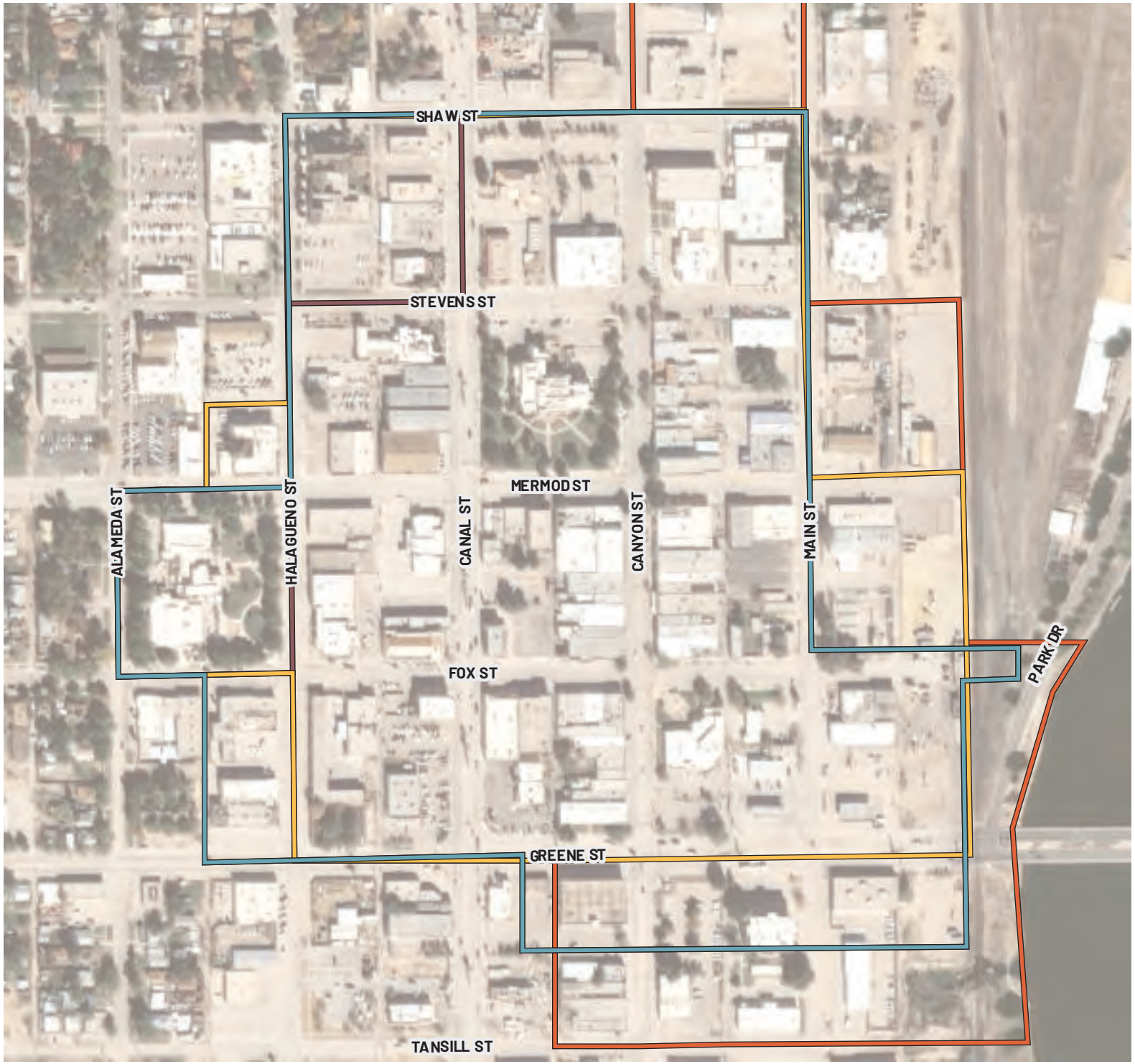

LOCATION: Carlsbad
BOUNDARY TYPE: ACD
ACRES: 62 (approx.)

BOUNDARY TYPE

- Metropolitan Redevelopment Area
- MainStreet District
- Arts and Cultural District
- Historic District

NEW MEXICO MAINSTREET
ENGAGE PEOPLE · REBUILD PLACES · REVITALIZE ECONOMIES

N

0 125 250 500 Feet

CARLSBAD DOWNTOWN HISTORIC DISTRICT

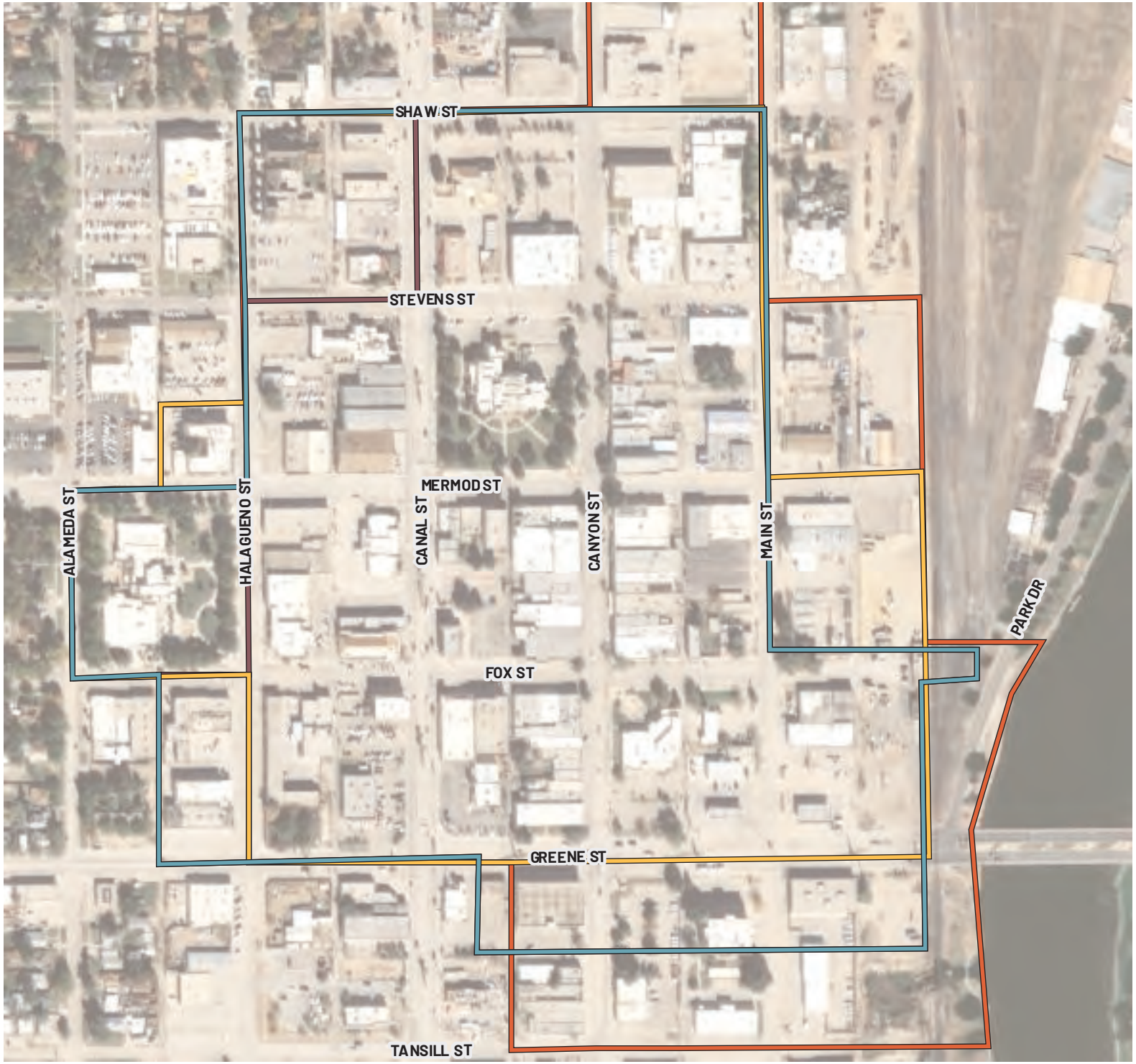

LOCATION: Carlsbad
BOUNDARY TYPE: Historic
ACRES: 54 (approx.)

BOUNDARY TYPE

- Metropolitan Redevelopment Area
- MainStreet District
- Arts and Cultural District
- Historic District

NEW MEXICO MAINSTREET
ENGAGE PEOPLE · REBUILD PLACES · REVITALIZE ECONOMIES

N

0 125 250 500 Feet

CARLSBAD DOWNTOWN MRA

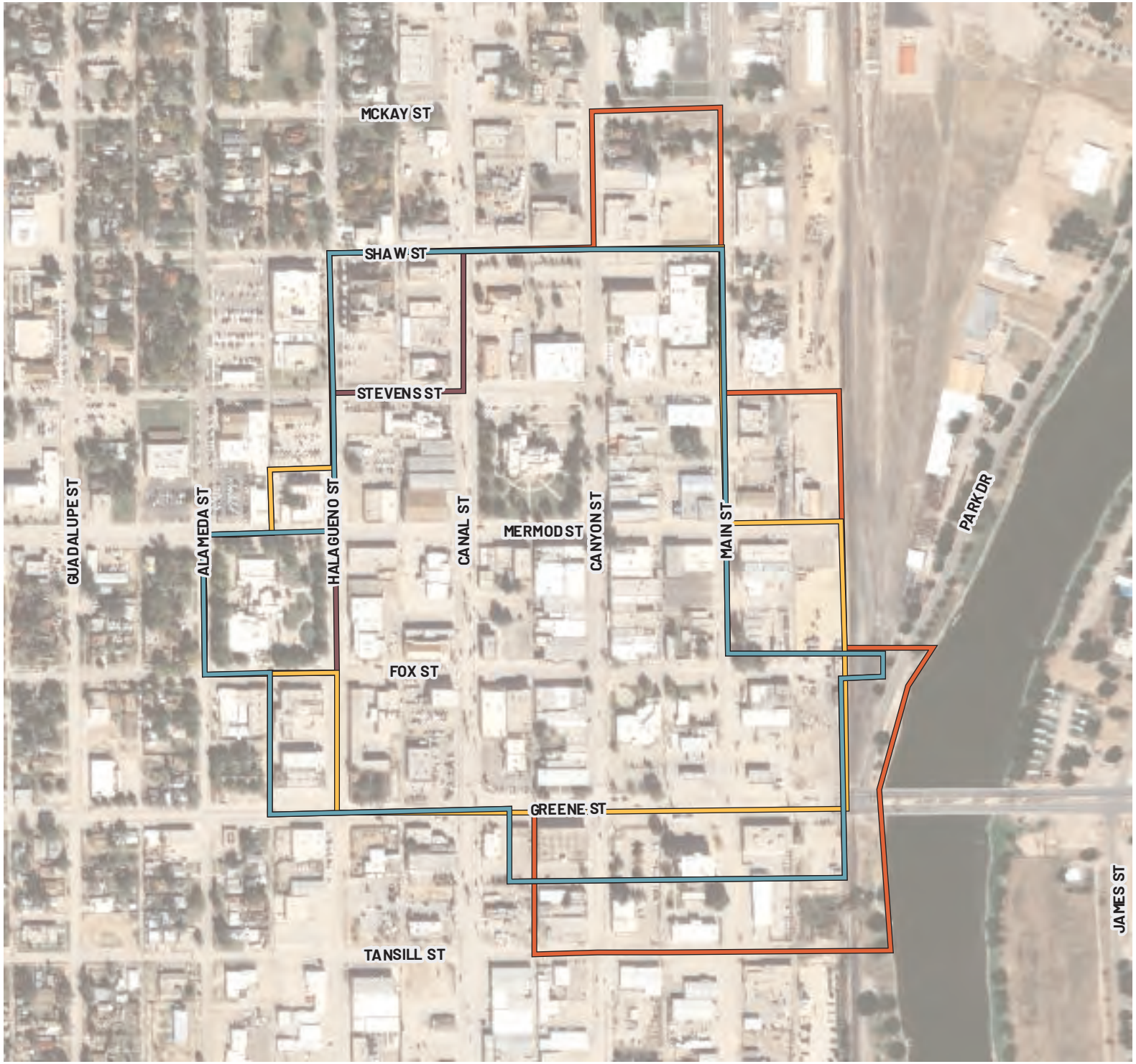

LOCATION: Carlsbad
BOUNDARY TYPE: MRA
ACRES: 79 (approx.)

BOUNDARY TYPE

- Metropolitan Redevelopment Area
- MainStreet District
- Arts and Cultural District
- Historic District

NEW MEXICO MAINSTREET
ENGAGE PEOPLE · REBUILD PLACES · REVITALIZE ECONOMIES

Feet
0 165 330 660

CARLSBAD MAIN STREET

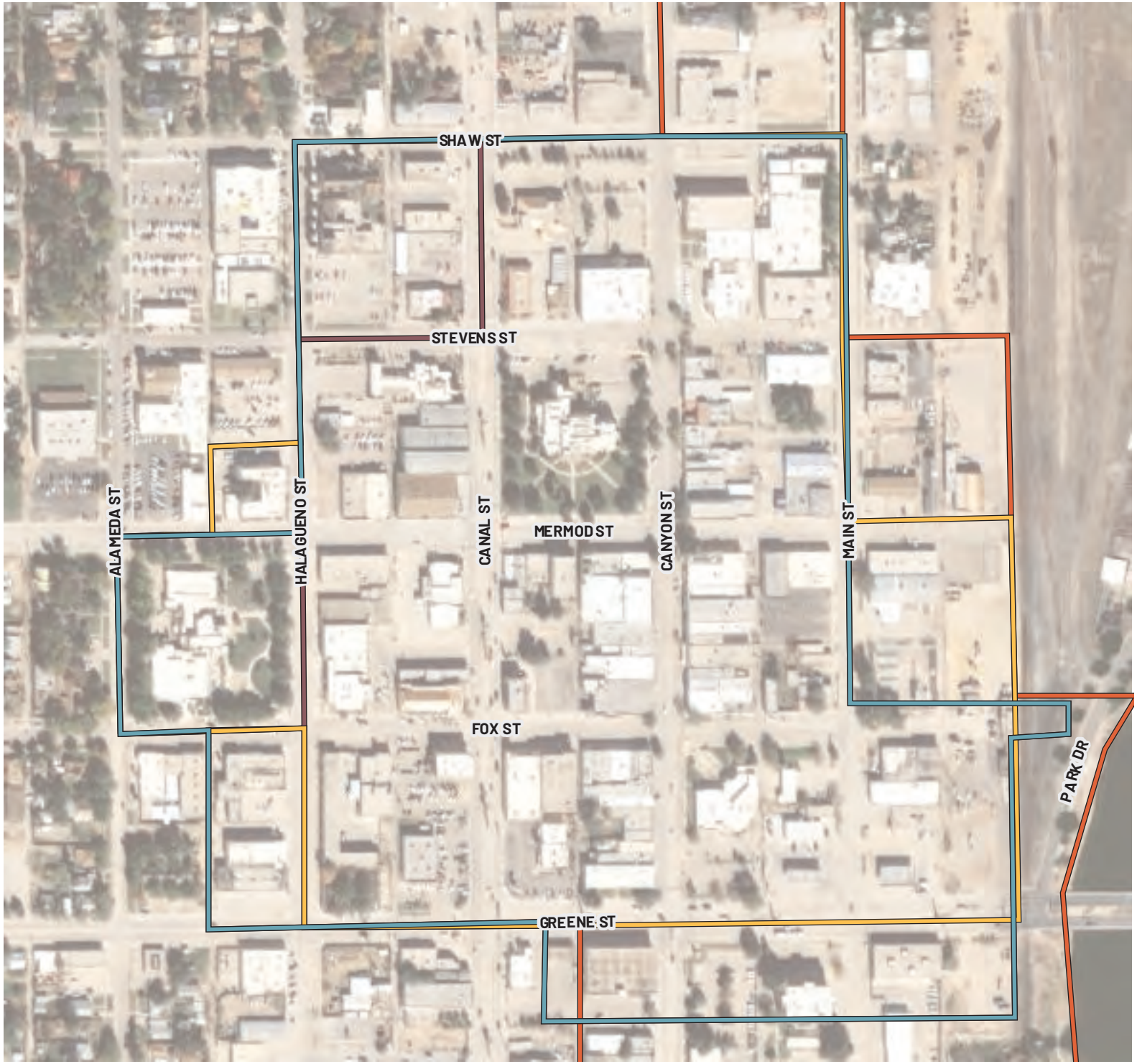

LOCATION: Carlsbad
BOUNDARY TYPE: MainStreet
ACRES: 59 (approx.)

BOUNDARY TYPE

- Metropolitan Redevelopment Area
- MainStreet District
- Arts and Cultural District
- Historic District

NEW MEXICO MAINSTREET
ENGAGE PEOPLE · REBUILD PLACES · REVITALIZE ECONOMIES

N

Feet
0 120 240 480

CARRIZOZO MRA



LOCATION: Carrizozo
BOUNDARY TYPE: MRA
ACRES: 52 (approx.)

BOUNDARY TYPE

- Metropolitan Redevelopment Area
- MainStreet District
- Arts and Cultural District
- Historic District

Feet
0 155 310 620

CLAYTON MAINSTREET

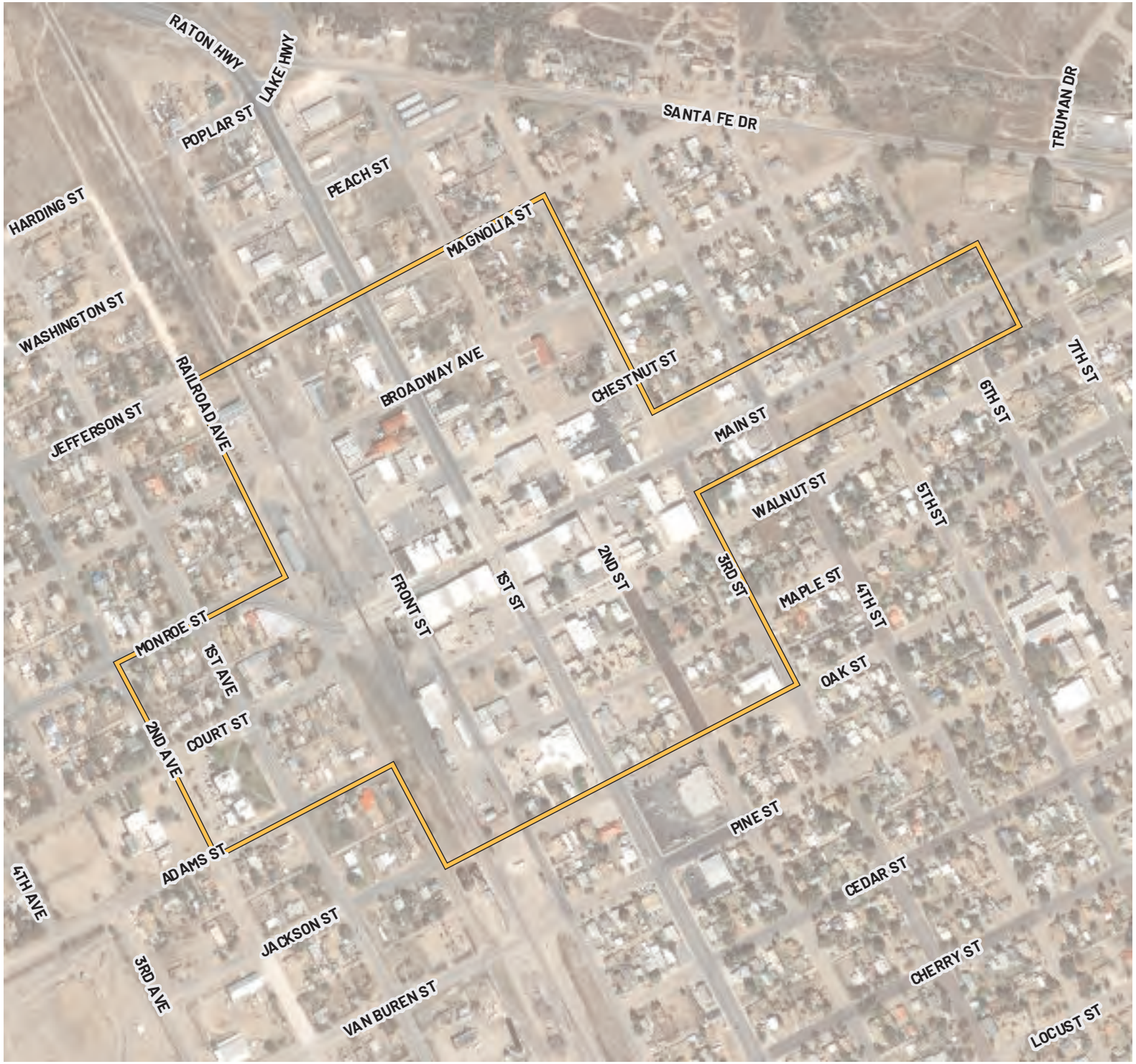

LOCATION: Clayton

BOUNDARY TYPE: MainStreet

ACRES: 93 (approx.)

BOUNDARY TYPE

- Metropolitan Redevelopment Area
- MainStreet District
- Arts and Cultural District
- Historic District

Feet

0 200 400 800

CLOVIS DOWNTOWN HISTORIC DISTRICT



LOCATION: Clovis
BOUNDARY TYPE: Historic
ACRES: 99 (approx.)

BOUNDARY TYPE

- Metropolitan Redevelopment Area
- MainStreet District
- Arts and Cultural District
- Historic District

NEW MEXICO MAINSTREET
ENGAGE PEOPLE · REBUILD PLACES · REVITALIZE ECONOMIES

Feet
0 210 420 840

CLOVIS DOWNTOWN MAINSTREET AND MRA DISTRICT

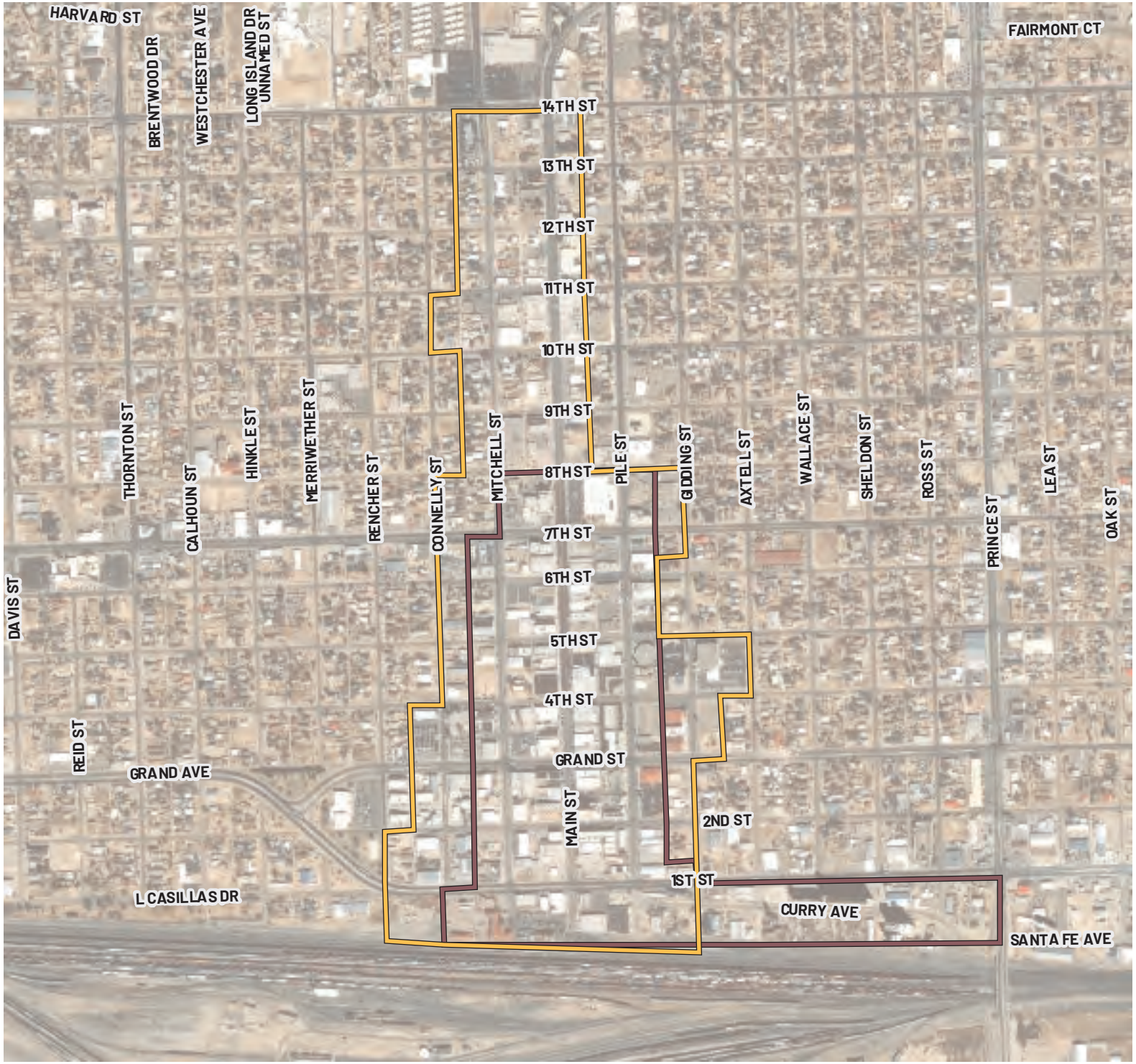

LOCATION: Clovis
BOUNDARY TYPE: MainStreet
ACRES: 161 (approx.)

BOUNDARY TYPE

- Metropolitan Redevelopment Area
- MainStreet District
- Arts and Cultural District
- Historic District

NEW MEXICO MAINSTREET
ENGAGE PEOPLE · REBUILD PLACES · REVITALIZE ECONOMIES

Feet
0 340 680 1,360

CORRALES ACD CULTURAL COMPOUND



LOCATION: Corrales
BOUNDARY TYPE: ACD
ACRES: 8(approx.)

BOUNDARY TYPE

- Metropolitan Redevelopment Area
- MainStreet District
- Arts and Cultural District
- Historic District

Feet
0 95 190 380

CORRALES MAINSTREET AND ACD



LOCATION: Corrales

BOUNDARY TYPE: MainStreet

ACRES: 136 (approx.)

BOUNDARY TYPE

- Metropolitan Redevelopment Area
- MainStreet District
- Arts and Cultural District
- Historic District

NEW MEXICO MAINSTREET — ENGAGE PEOPLE · REBUILD PLACES · REVITALIZE ECONOMIES

Feet

0 400 800 1,600

DEMING DOWNTOWN HISTORIC DISTRICT

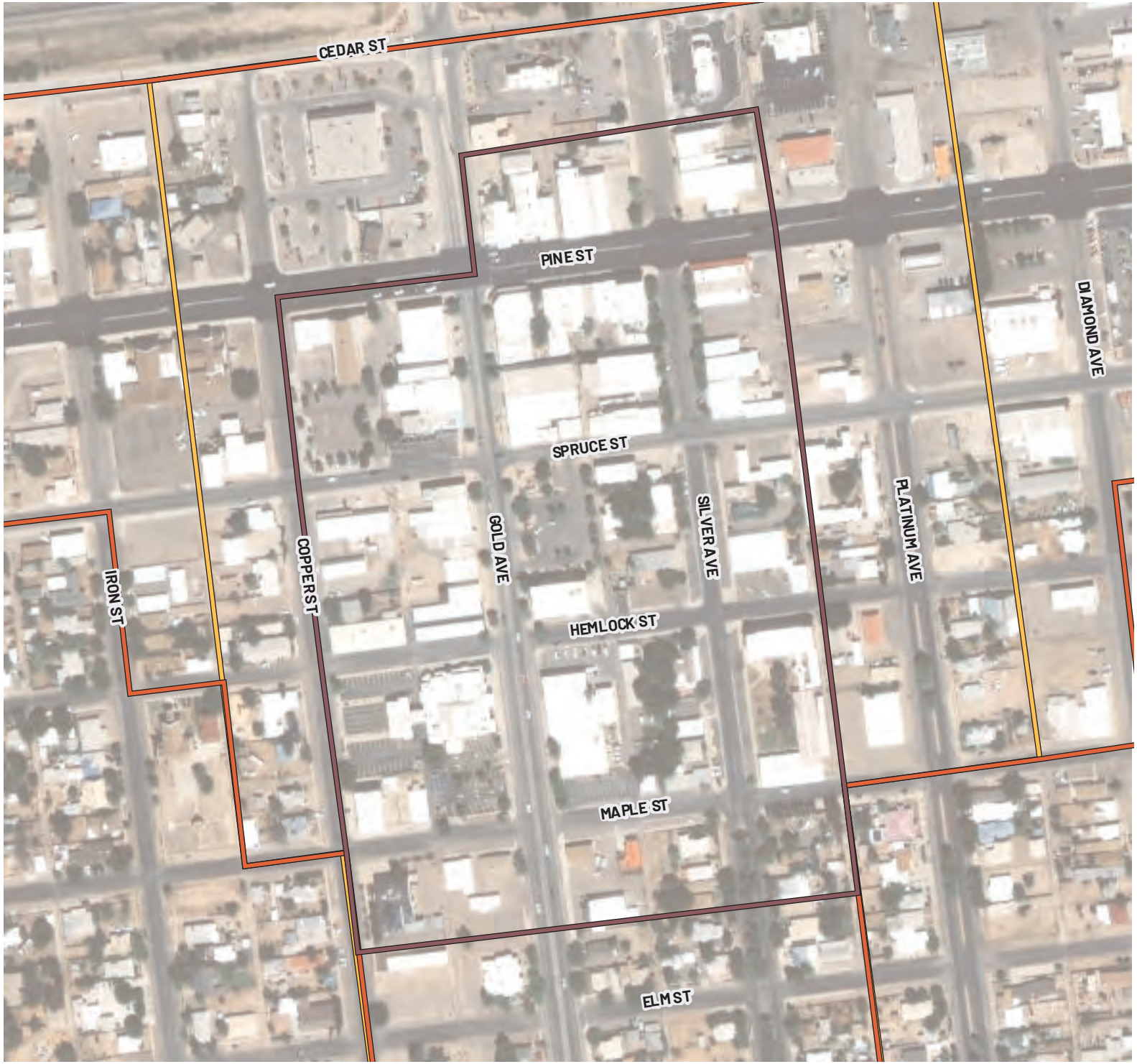

LOCATION: Deming
BOUNDARY TYPE: Historic
ACRES: 33 (approx.)

BOUNDARY TYPE

- Metropolitan Redevelopment Area
- MainStreet District
- Arts and Cultural District
- Historic District

NEW MEXICO MAINSTREET
ENGAGE PEOPLE · REBUILD PLACES · REVITALIZE ECONOMIES

Feet
0 105 210 420

DEMING MAINSTREET



LOCATION: Deming

BOUNDARY TYPE: MainStreet

ACRES: 56 (approx.)

BOUNDARY TYPE

- Metropolitan Redevelopment Area
- MainStreet District
- Arts and Cultural District
- Historic District

NEW MEXICO MAINSTREET — ENGAGE PEOPLE · REBUILD PLACES · REVITALIZE ECONOMIES

Feet

0 235 470 940

DEMING MRA

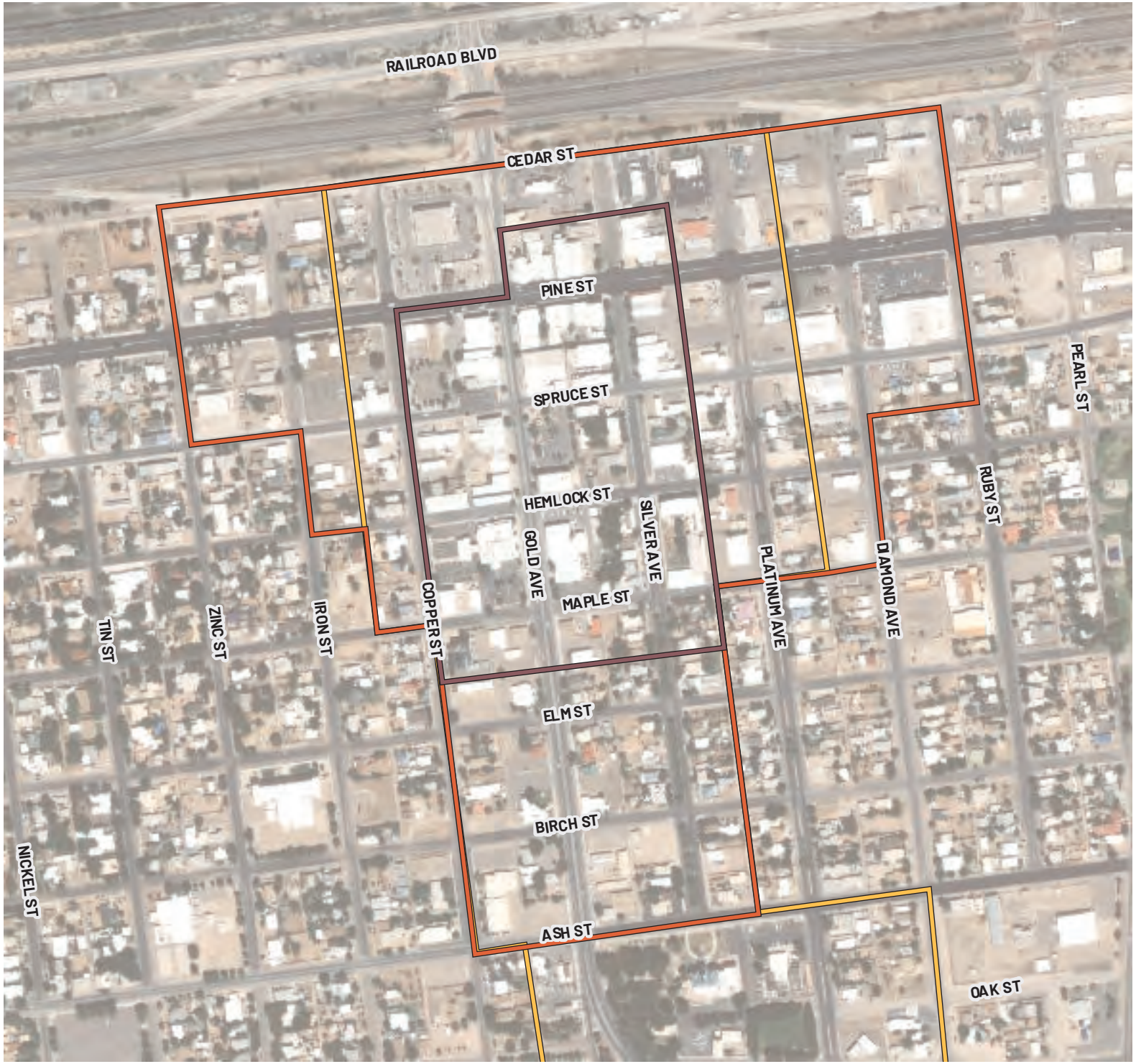

LOCATION: Deming
BOUNDARY TYPE: MRA
ACRES: 111 (approx.)

BOUNDARY TYPE

- Metropolitan Redevelopment Area
- MainStreet District
- Arts and Cultural District
- Historic District

NEW MEXICO MAINSTREET
ENGAGE PEOPLE · REBUILD PLACES · REVITALIZE ECONOMIES

0 190 380 760 Feet

FARMINGTON ARTS AND CULTURAL DISTRICT

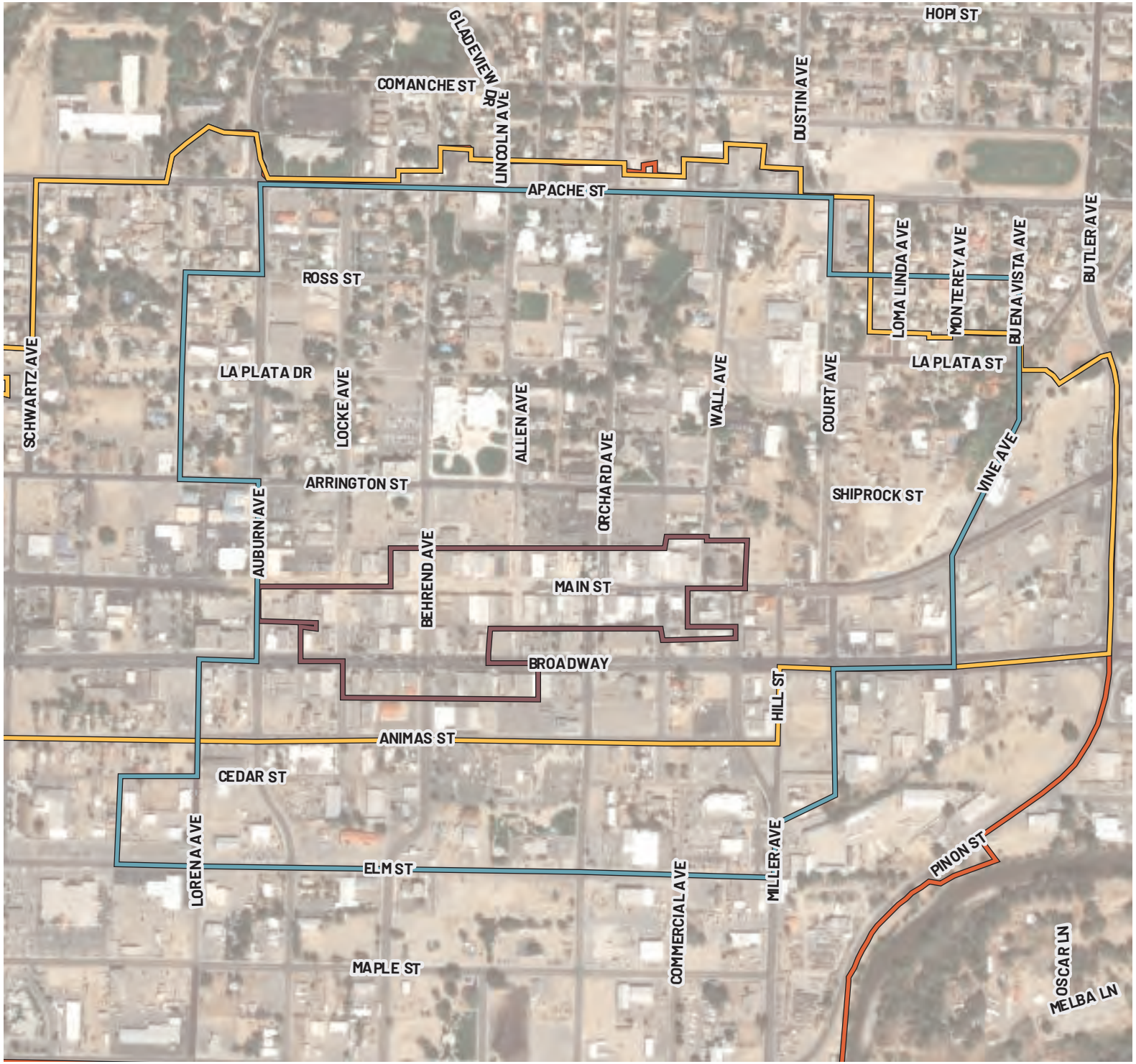

LOCATION: Farmington
BOUNDARY TYPE: ACD
ACRES: 223 (approx.)

BOUNDARY TYPE

- Metropolitan Redevelopment Area
- MainStreet District
- Arts and Cultural District
- Historic District

NEW MEXICO MAINSTREET
ENGAGE PEOPLE · REBUILD PLACES · REVITALIZE ECONOMIES

Feet
0 245 490 980

FARMINGTON DOWNTOWN HISTORIC DISTRICT

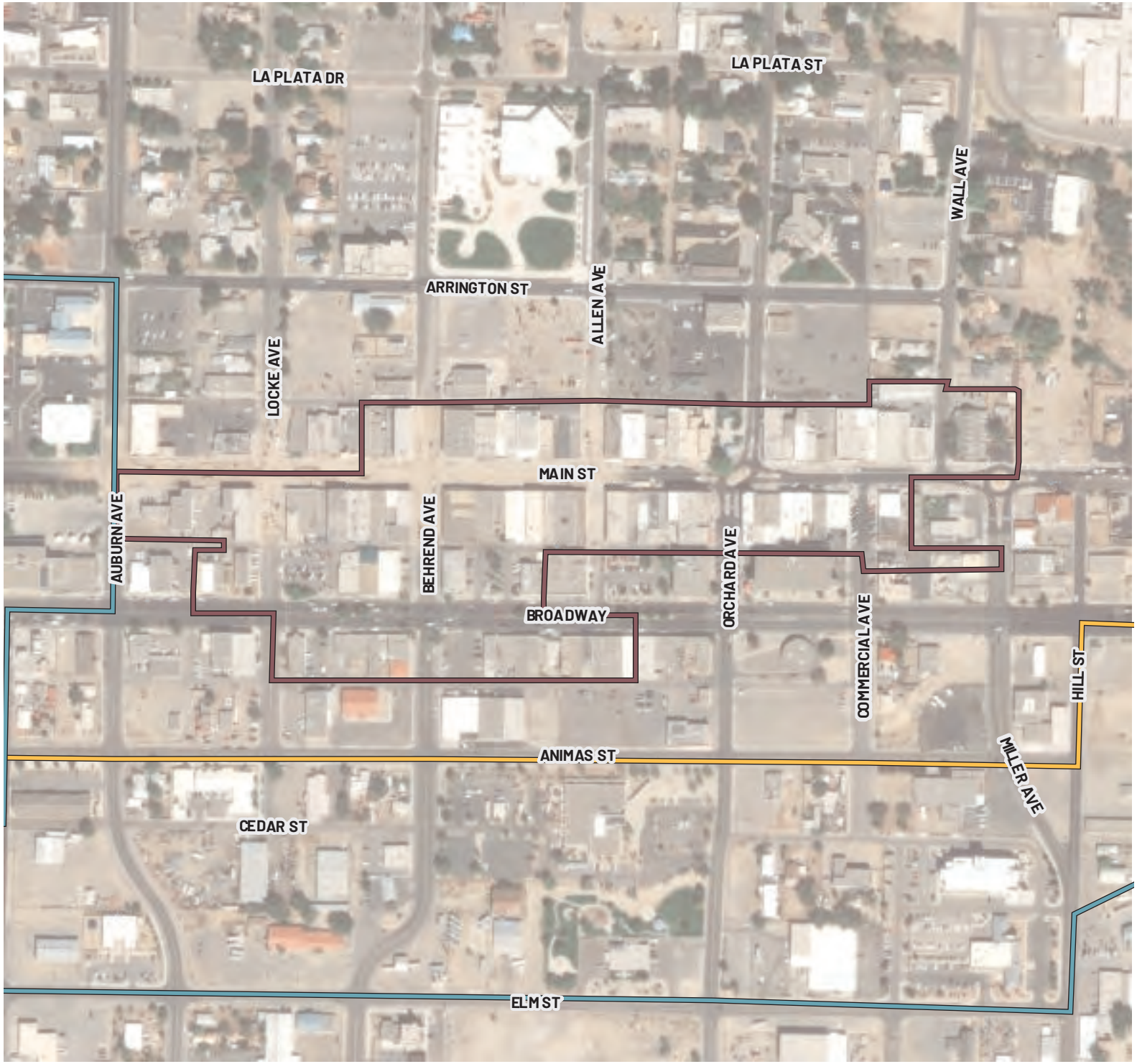

LOCATION: Farmington
BOUNDARY TYPE: Historic
ACRES: 21(approx.)

BOUNDARY TYPE

- Metropolitan Redevelopment Area
- MainStreet District
- Arts and Cultural District
- Historic District

NEW MEXICO MAINSTREET
ENGAGE PEOPLE · REBUILD PLACES · REVITALIZE ECONOMIES

Feet
0 130 260 520

FARMINGTON MAINSTREET



LOCATION: Farmington
BOUNDARY TYPE: MainStreet
ACRES: 318 (approx.)

BOUNDARY TYPE

- Metropolitan Redevelopment Area
- MainStreet District
- Arts and Cultural District
- Historic District

NEW MEXICO MAINSTREET — ENGAGE PEOPLE · REBUILD PLACES · REVITALIZE ECONOMIES

0 470 940 1,880 Feet

FARMINGTON MRA



LOCATION: Farmington
BOUNDARY TYPE: MRA
ACRES: 616 (approx.)

BOUNDARY TYPE

- Metropolitan Redevelopment Area
- MainStreet District
- Arts and Cultural District
- Historic District

NEW MEXICO MAINSTREET
ENGAGE PEOPLE · REBUILD PLACES · REVITALIZE ECONOMIES

Feet
0 470 940 1,880

GALISTEO MRA



LOCATION: Galisteo
BOUNDARY TYPE: MRA
ACRES: 42 (approx.)

BOUNDARY TYPE

- Metropolitan Redevelopment Area
- MainStreet District
- Arts and Cultural District
- Historic District

NEW MEXICO MAINSTREET
ENGAGE PEOPLE · REBUILD PLACES · REVITALIZE ECONOMIES

Feet
0 130 260 520

GALLUP DOWNTOWN MRA



LOCATION: Gallup
BOUNDARY TYPE: MRA
ACRES: 129 (approx.)

BOUNDARY TYPE

- Metropolitan Redevelopment Area
- MainStreet District
- Arts and Cultural District
- Historic District

NEW MEXICO MAINSTREET
ENGAGE PEOPLE · REBUILD PLACES · REVITALIZE ECONOMIES

0 225 450 900 Feet

GALLUP MAINSTREET AND ARTS AND CULTURAL DISTRICT

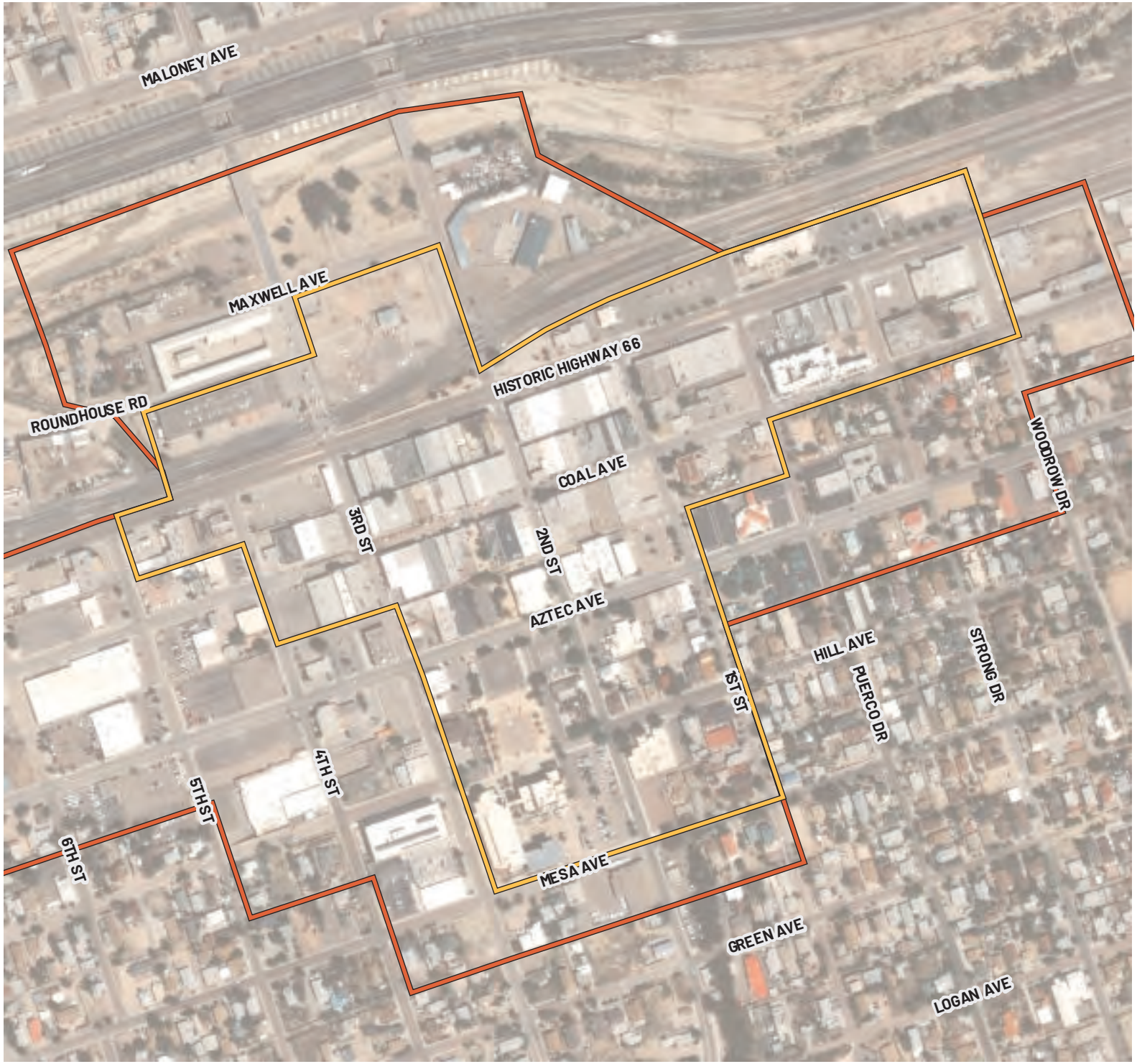

LOCATION: Gallup

BOUNDARY TYPE: MainStreet

ACRES: 56 (approx.)

BOUNDARY TYPE

- Metropolitan Redevelopment Area
- MainStreet District
- Arts and Cultural District
- Historic District

NEW MEXICO MAINSTREET — ENGAGE PEOPLE · REBUILD PLACES · REVITALIZE ECONOMIES

Feet

0 155 310 620

GRANTS DOWNTOWN MRA

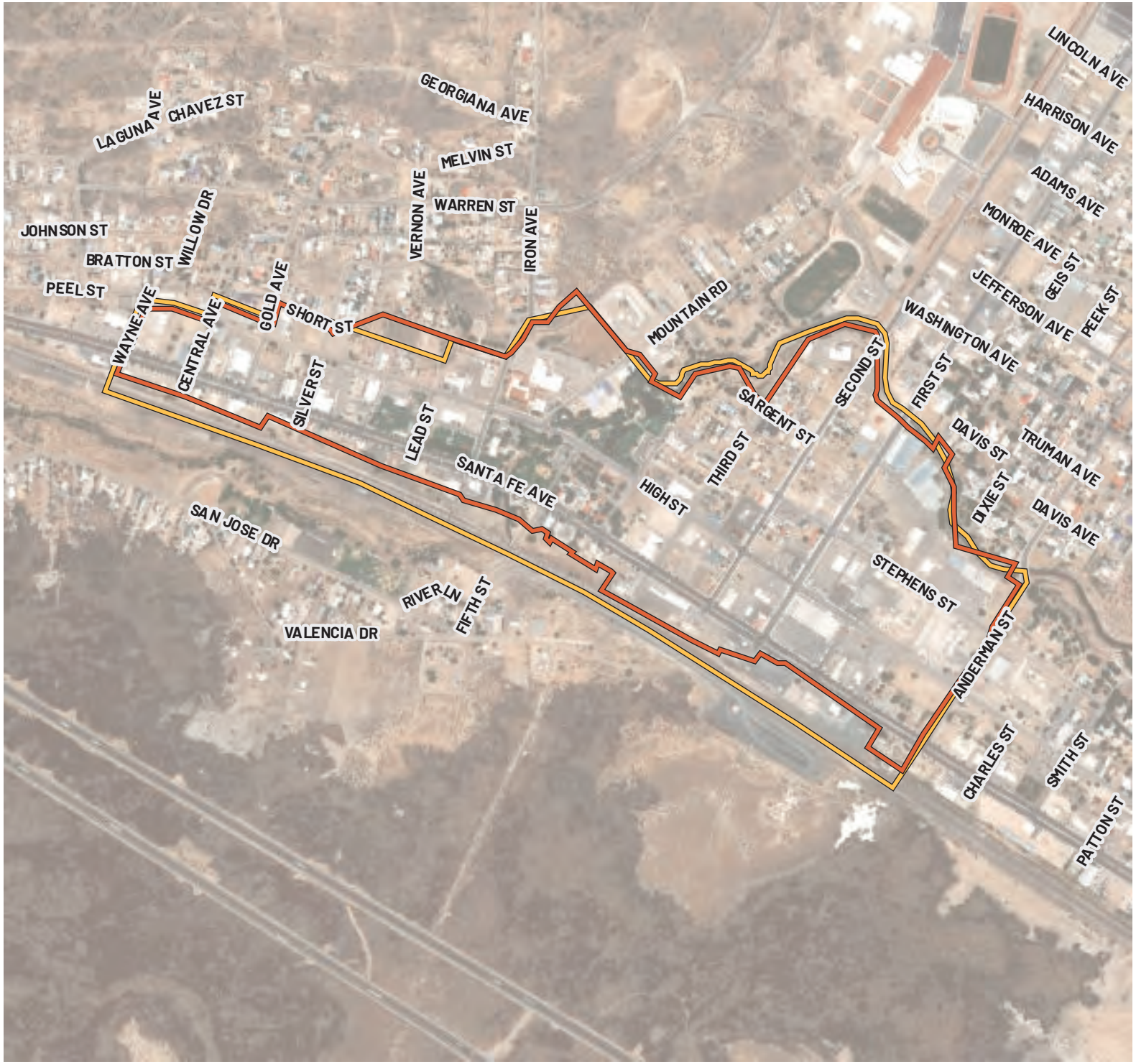

LOCATION: Grants
BOUNDARY TYPE: MRA
ACRES: 140 (approx.)

BOUNDARY TYPE

- Metropolitan Redevelopment Area
- MainStreet District
- Arts and Cultural District
- Historic District

0 320 640 1,280 Feet

GRANTS MAINSTREET



LOCATION: Grants

BOUNDARY TYPE: MainStreet

ACRES: 162 (approx.)

BOUNDARY TYPE

- Metropolitan Redevelopment Area
- MainStreet District
- Arts and Cultural District
- Historic District

NEW MEXICO MAINSTREET
ENGAGE PEOPLE · REBUILD PLACES · REVITALIZE ECONOMIES

N

0 325 650 1,300 Feet

LAS CRUCES ARTS AND CULTURAL DISTRICT



LOCATION: Las Cruces
BOUNDARY TYPE: ACD
ACRES: 124 (approx.)

BOUNDARY TYPE

- Metropolitan Redevelopment Area
- MainStreet District
- Arts and Cultural District
- Historic District

NEW MEXICO MAINSTREET
ENGAGE PEOPLE · REBUILD PLACES · REVITALIZE ECONOMIES

Feet
0 262.5 525 1,050

LAS CRUCES DOWNTOWN MAINSTREET MRA/TIDD



LOCATION: Las Cruces
BOUNDARY TYPE: MainStreet
ACRES: 221(approx.)

BOUNDARY TYPE

- Metropolitan Redevelopment Area
- MainStreet District
- Arts and Cultural District
- Historic District

Feet
0 360 720 1,440

LAS VEGAS ARTS AND CULTURAL DISTRICT BOUNDARY

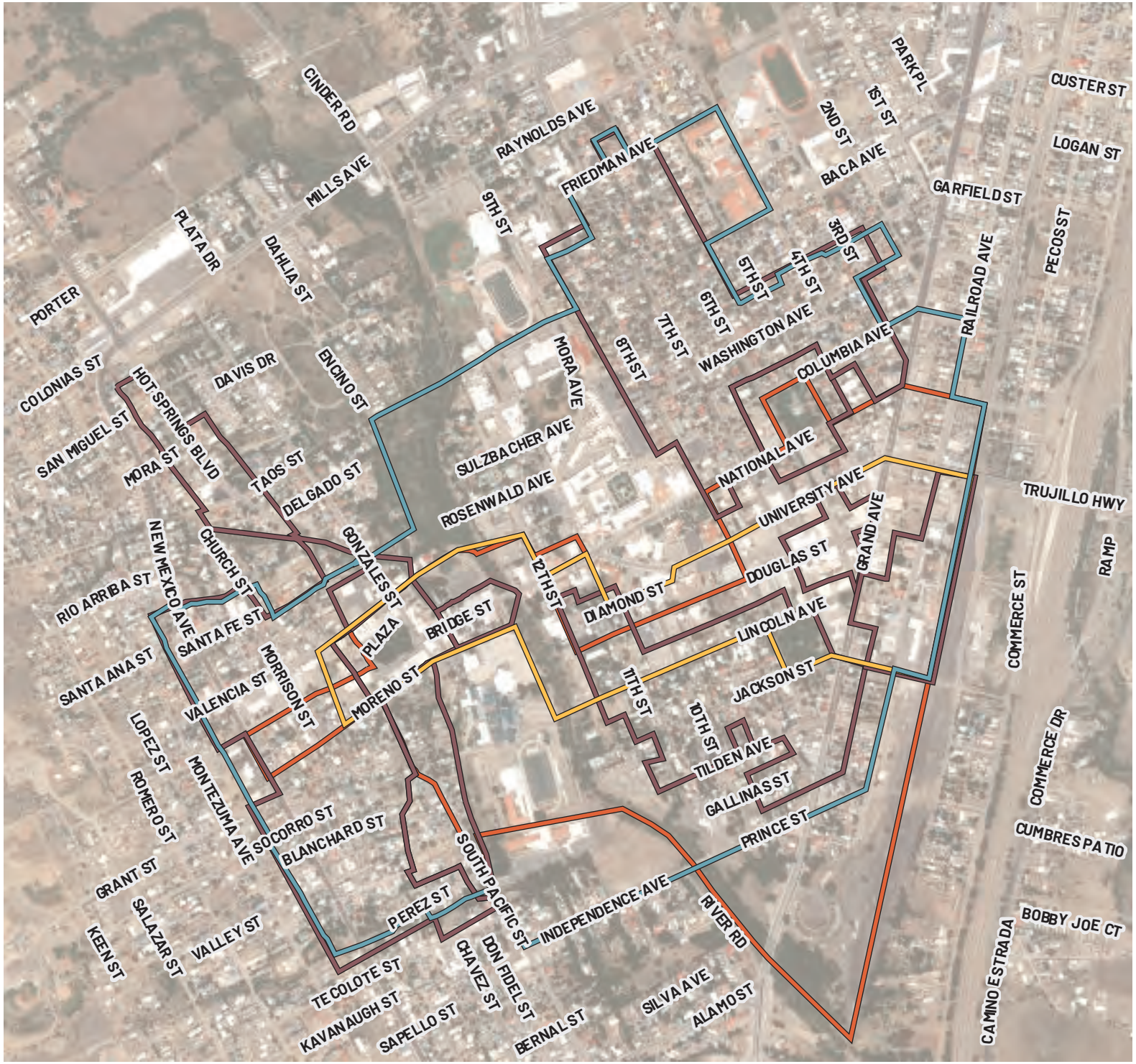

LOCATION: Las Vegas
BOUNDARY TYPE: ACD
ACRES: 538 (approx.)

BOUNDARY TYPE

- Metropolitan Redevelopment Area
- MainStreet District
- Arts and Cultural District
- Historic District

NEW MEXICO MAINSTREET
ENGAGE PEOPLE · REBUILD PLACES · REVITALIZE ECONOMIES

Feet
0 425 850 1,700

LAS VEGAS BRIDGE STREET HISTORIC DISTRICT



LOCATION: Las Vegas
BOUNDARY TYPE: Historic
ACRES: 4 (approx.)

BOUNDARY TYPE

- Metropolitan Redevelopment Area
- MainStreet District
- Arts and Cultural District
- Historic District

NEW MEXICO MAINSTREET
ENGAGE PEOPLE · REBUILD PLACES · REVITALIZE ECONOMIES

N

0 37.5 75 150 Feet

LAS VEGAS DOUGLAS-6TH STREET COMMERCIAL HISTORIC DISTRICT



LOCATION: Las Vegas
BOUNDARY TYPE: Historic
ACRES: 7 (approx.)

BOUNDARY TYPE

- Metropolitan Redevelopment Area
- MainStreet District
- Arts and Cultural District
- Historic District

NEW MEXICO MAINSTREET
ENGAGE PEOPLE · REBUILD PLACES · REVITALIZE ECONOMIES

N

Feet
0 50 100 200

LAS VEGAS EL DISTRICTO DE LAS ESCUELAS HISTORIC DISTRICT

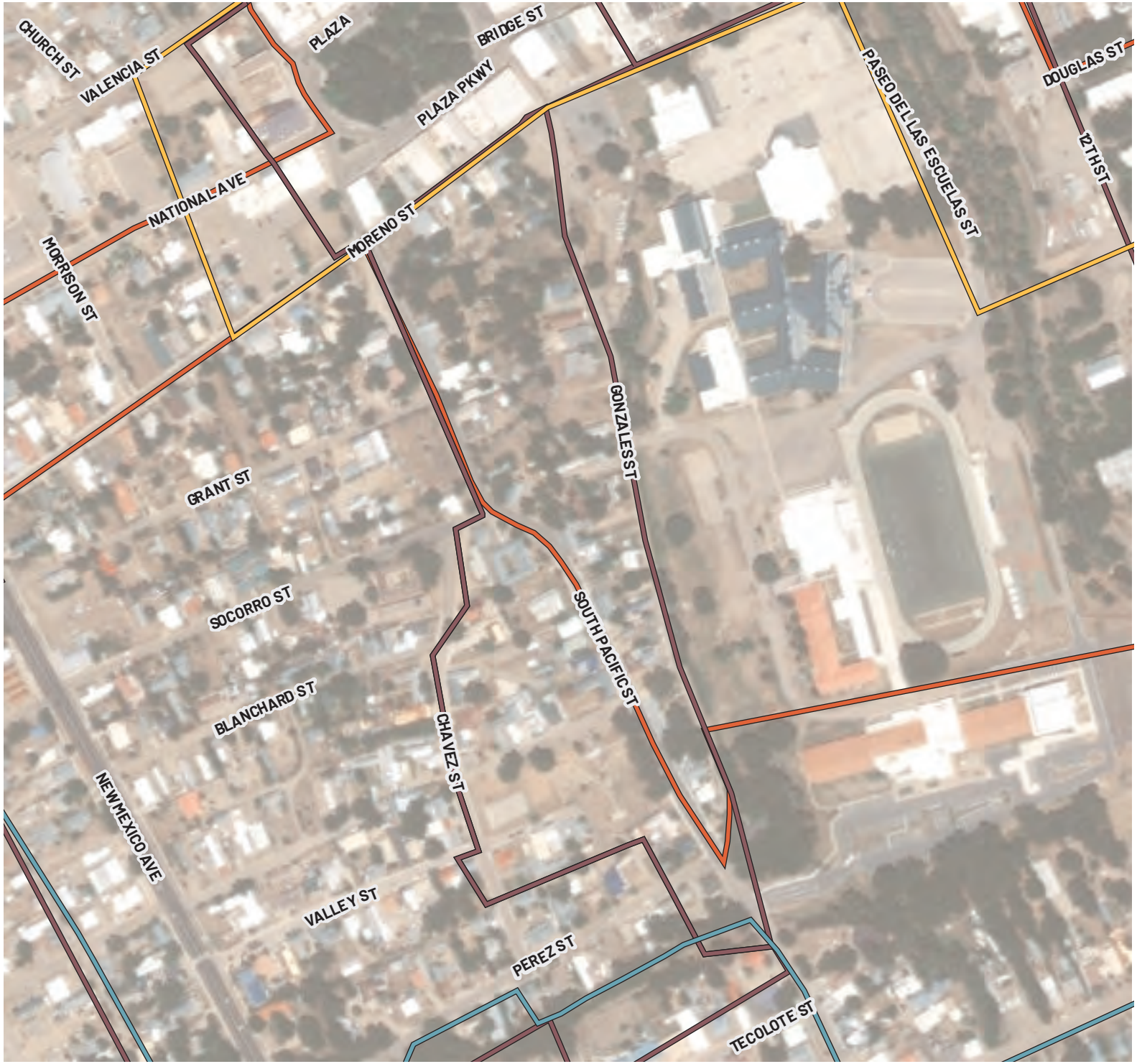

LOCATION: Las Vegas
BOUNDARY TYPE: Historic
ACRES: 17 (approx.)

BOUNDARY TYPE

- Metropolitan Redevelopment Area
- MainStreet District
- Arts and Cultural District
- Historic District

NEW MEXICO MAINSTREET
ENGAGE PEOPLE · REBUILD PLACES · REVITALIZE ECONOMIES

Feet
0 120 240 480

LAS VEGAS LIBRARY PARK HISTORIC DISTRICT



LOCATION: Las Vegas
BOUNDARY TYPE: Historic
ACRES: 12 (approx.)

BOUNDARY TYPE

- Metropolitan Redevelopment Area
- MainStreet District
- Arts and Cultural District
- Historic District

Feet
0 65 130 260

LAS VEGAS LINCOLN PARK HISTORIC DISTRICT

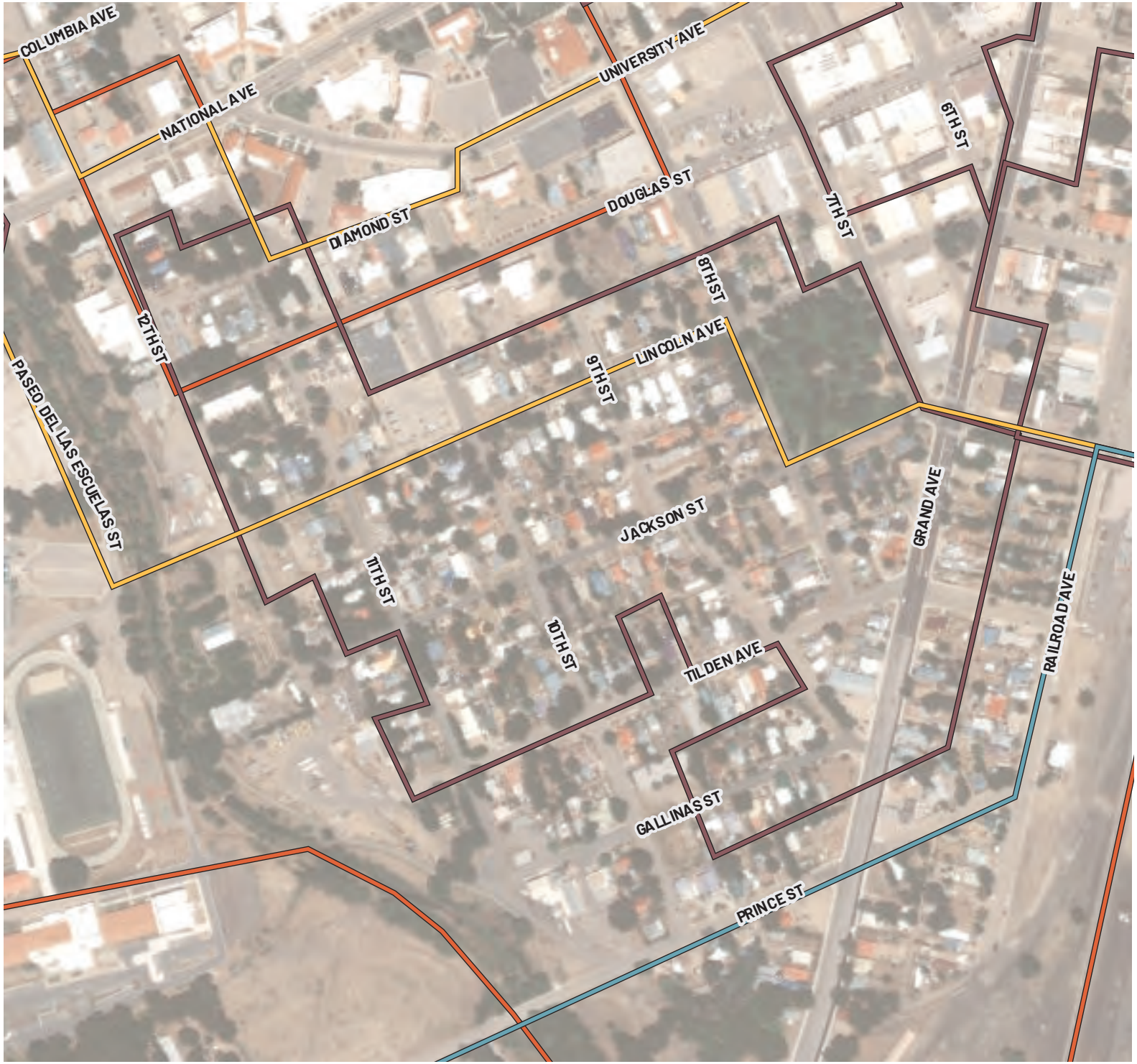

LOCATION: Las Vegas
BOUNDARY TYPE: Historic
ACRES: 53 (approx.)

BOUNDARY TYPE

- Metropolitan Redevelopment Area
- MainStreet District
- Arts and Cultural District
- Historic District

NEW MEXICO MAINSTREET
ENGAGE PEOPLE · REBUILD PLACES · REVITALIZE ECONOMIES

Feet
0 145 290 580

LAS VEGAS MAINSTREET

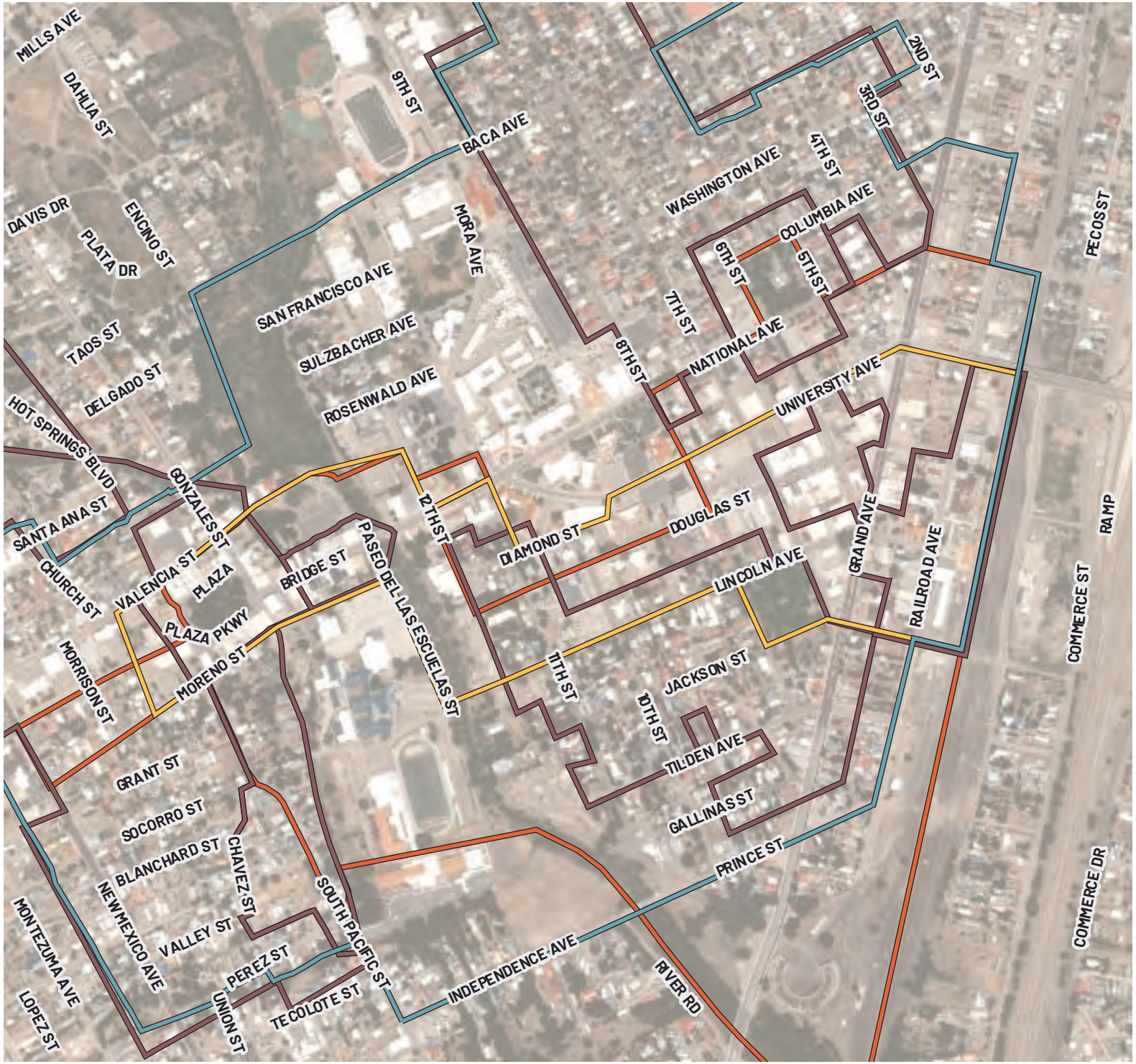

LOCATION: Las Vegas
BOUNDARY TYPE: MainStreet
ACRES: 109 (approx.)

BOUNDARY TYPE

- Metropolitan Redevelopment Area
- MainStreet District
- Arts and Cultural District
- Historic District

NEW MEXICO MAINSTREET
ENGAGE PEOPLE · REBUILD PLACES · REVITALIZE ECONOMIES

Feet
0 305 610 1,220

LAS VEGAS MRA

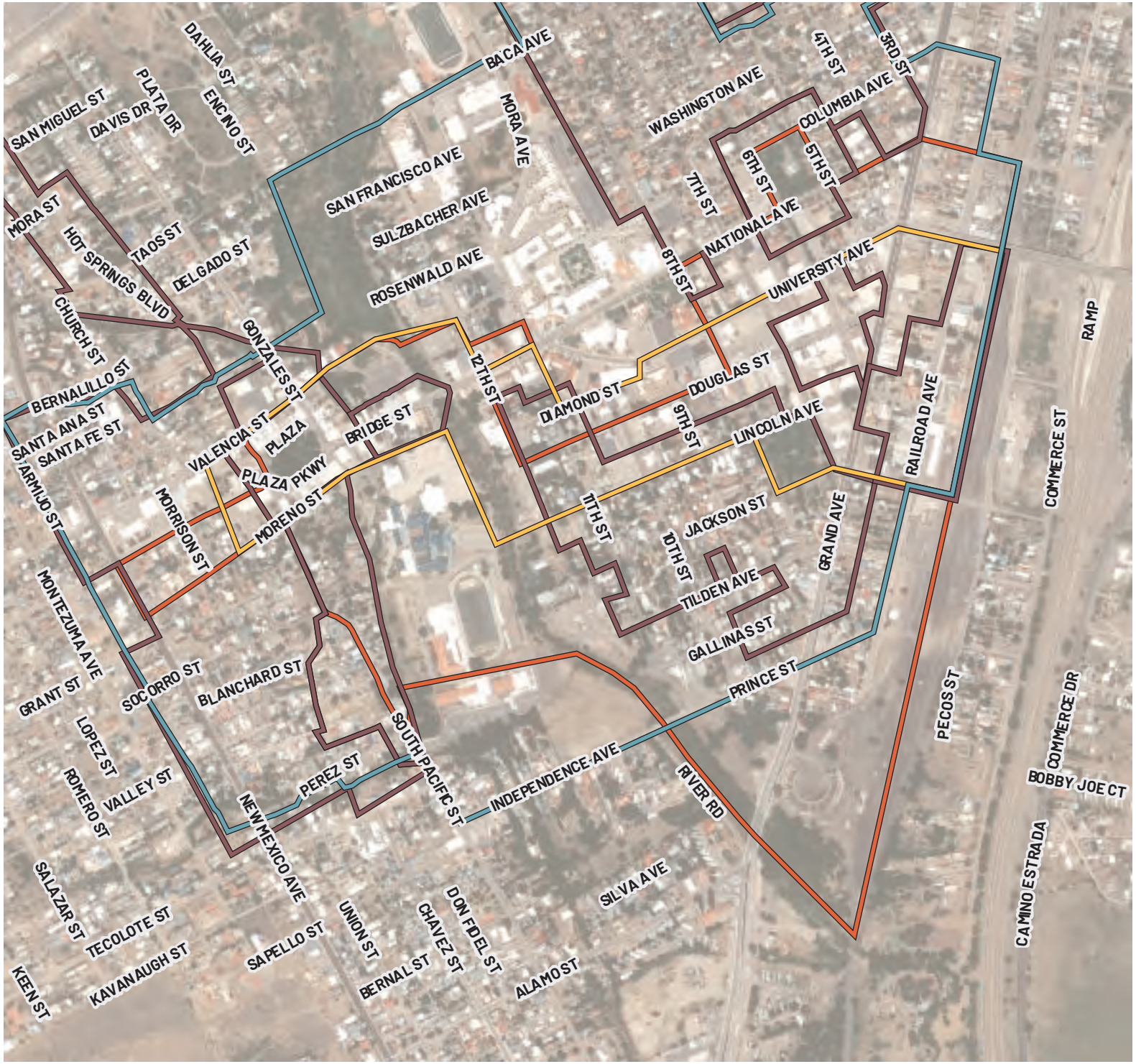

LOCATION: Las Vegas
BOUNDARY TYPE: MRA
ACRES: 278 (approx.)

BOUNDARY TYPE

- Metropolitan Redevelopment Area
- MainStreet District
- Arts and Cultural District
- Historic District

NEW MEXICO MAINSTREET
ENGAGE PEOPLE · REBUILD PLACES · REVITALIZE ECONOMIES

N

0 350 700 1,400 Feet

LAS VEGAS NORTH NEW TOWN RESIDENTIAL HISTORIC DISTRICT

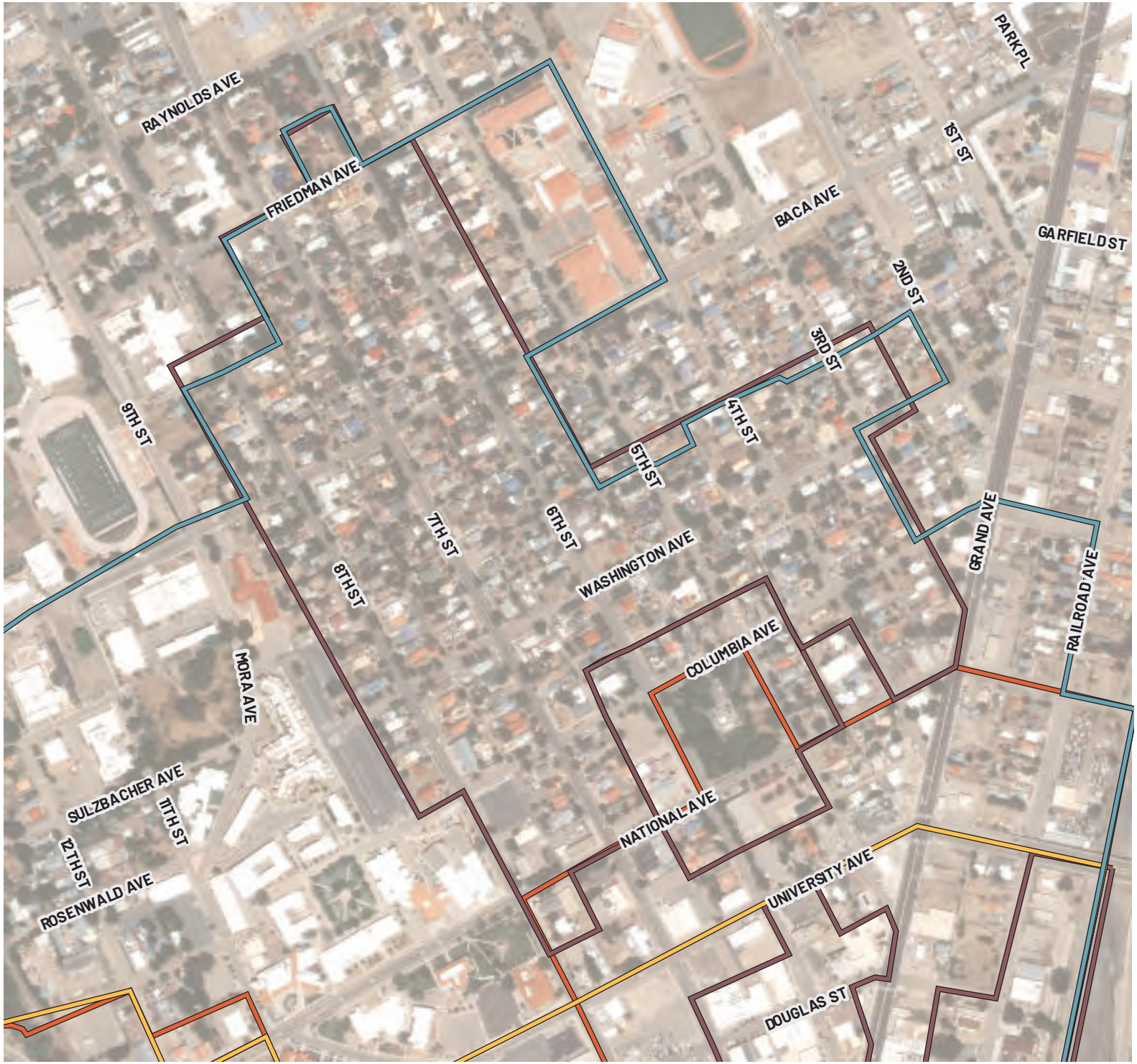

LOCATION: Las Vegas
BOUNDARY TYPE: Historic
ACRES: 80 (approx.)

BOUNDARY TYPE

- Metropolitan Redevelopment Area
- MainStreet District
- Arts and Cultural District
- Historic District

NEW MEXICO MAINSTREET
ENGAGE PEOPLE · REBUILD PLACES · REVITALIZE ECONOMIES

Feet
0 195 390 780

LAS VEGAS OLD TOWN RESIDENTIAL HISTORIC DISTRICT

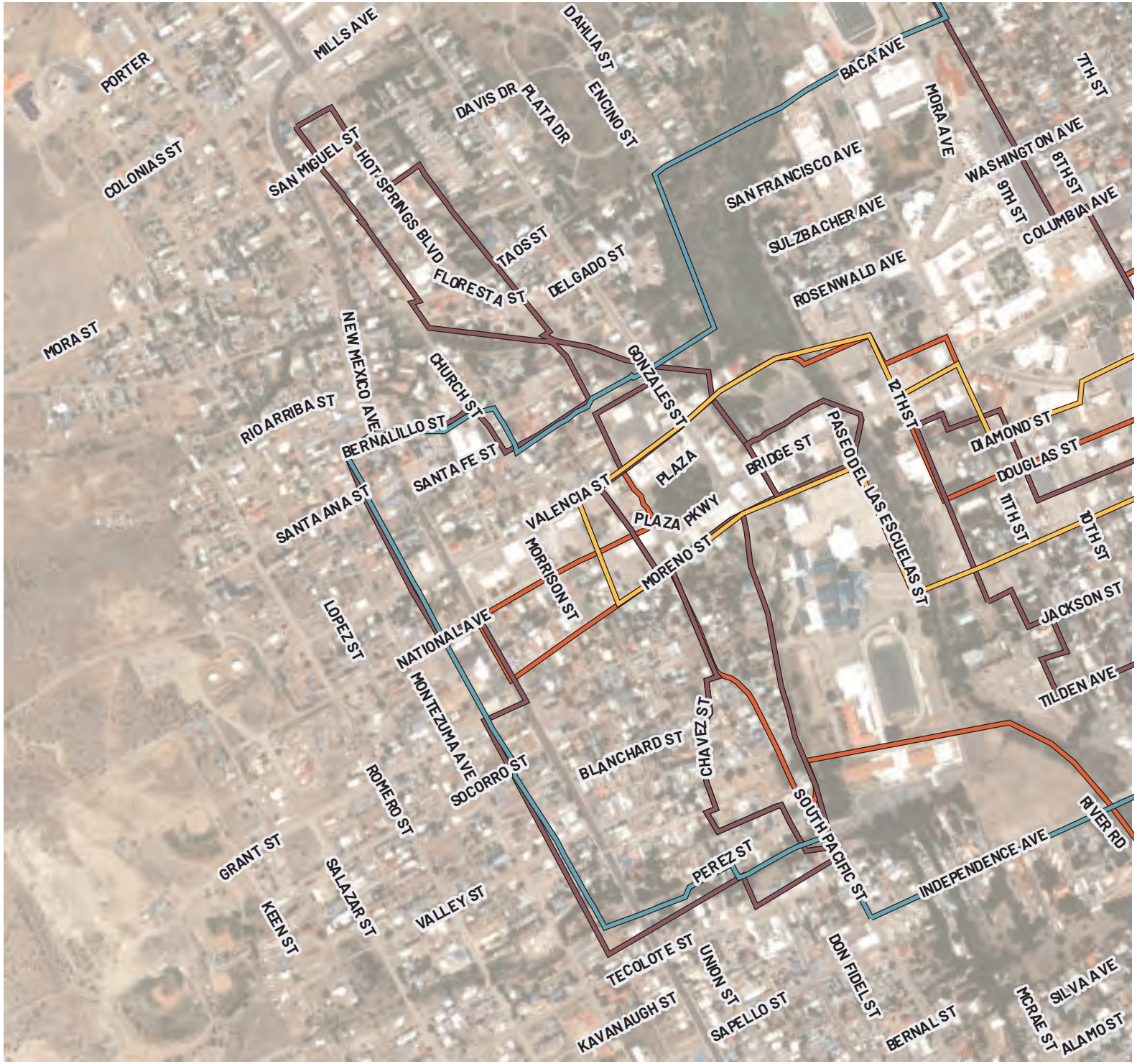

LOCATION: Las Vegas
BOUNDARY TYPE: Historic
ACRES: 95 (approx.)

BOUNDARY TYPE

- Metropolitan Redevelopment Area
- MainStreet District
- Arts and Cultural District
- Historic District

NEW MEXICO MAINSTREET
ENGAGE PEOPLE · REBUILD PLACES · REVITALIZE ECONOMIES

Feet
0 300 600 1,200

LAS VEGAS PLAZA HISTORIC DISTRICT



LOCATION: Las Vegas
BOUNDARY TYPE: Historic
ACRES: 10 (approx.)

BOUNDARY TYPE

- Metropolitan Redevelopment Area
- MainStreet District
- Arts and Cultural District
- Historic District

Feet
0 60 120 240

LAS VEGAS RAILROAD AVENUE HISTORIC DISTRICT

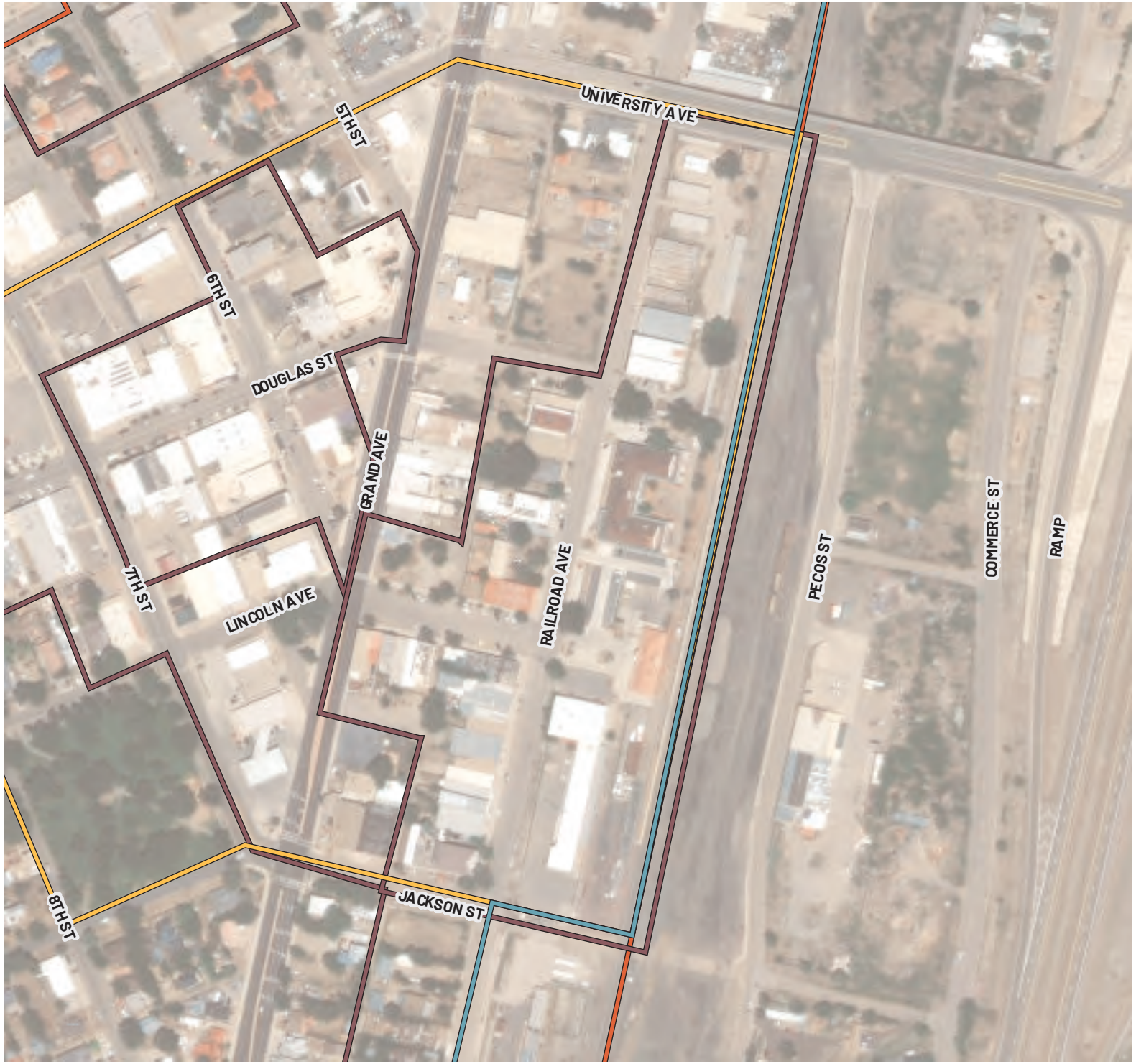

LOCATION: Las Vegas
BOUNDARY TYPE: Historic
ACRES: 18 (approx.)

BOUNDARY TYPE

- Metropolitan Redevelopment Area
- MainStreet District
- Arts and Cultural District
- Historic District

NEW MEXICO MAINSTREET
ENGAGE PEOPLE · REBUILD PLACES · REVITALIZE ECONOMIES

Feet
0 105 210 420

LORDSBURG DOWNTOWN MRA

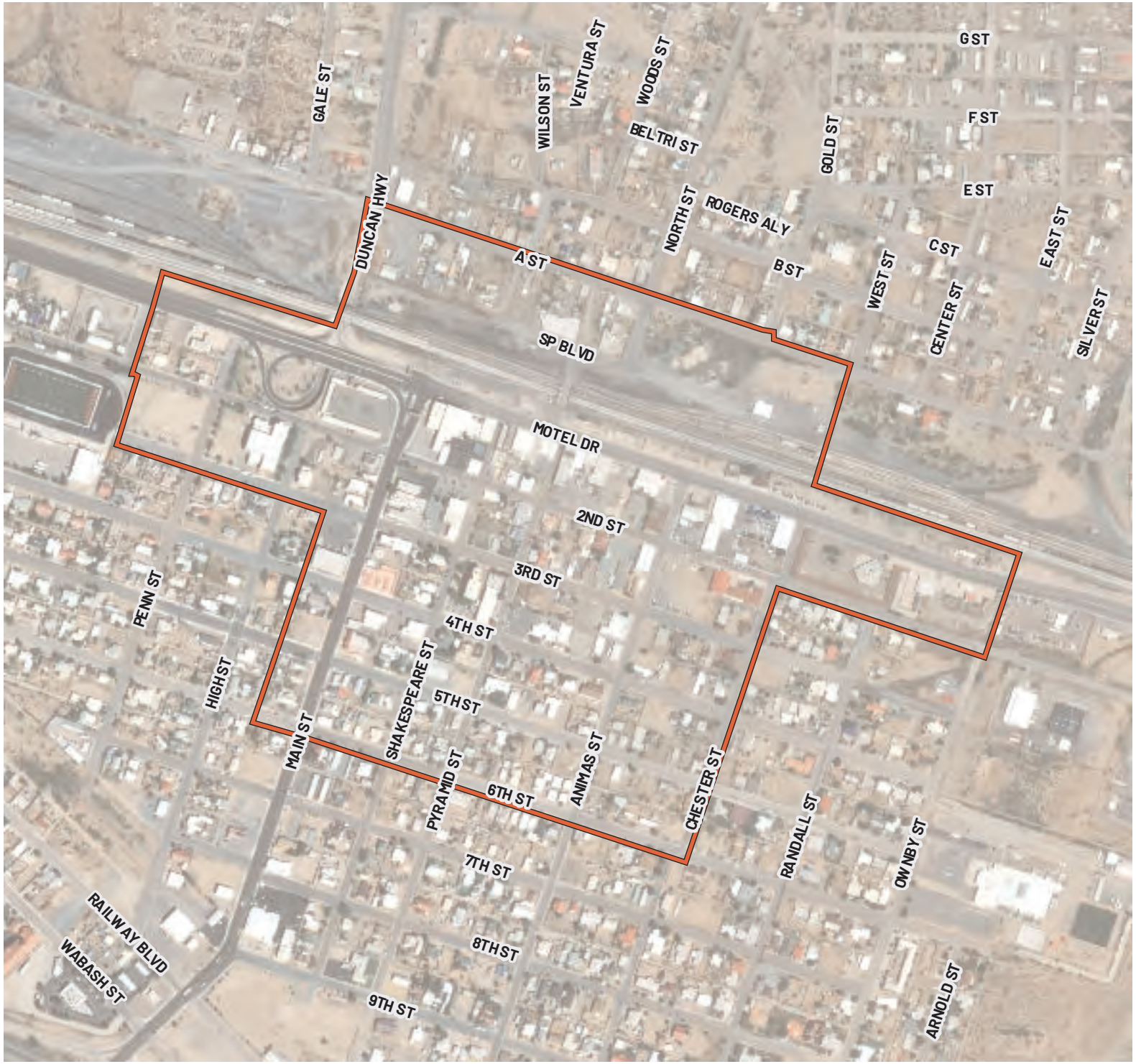

LOCATION: Lordsburg
BOUNDARY TYPE: MRA
ACRES: 108 (approx.)

BOUNDARY TYPE

- Metropolitan Redevelopment Area
- MainStreet District
- Arts and Cultural District
- Historic District

NEW MEXICO MAINSTREET
ENGAGE PEOPLE · REBUILD PLACES · REVITALIZE ECONOMIES

N

0 212.5 425 850 Feet

LOS ALAMOS ARTS AND CULTURAL DISTRICT



LOCATION: Los Alamos
BOUNDARY TYPE: ACD
ACRES: 162 (approx.)

BOUNDARY TYPE

- Metropolitan Redevelopment Area
- MainStreet District
- Arts and Cultural District
- Historic District

NEW MEXICO MAINSTREET
ENGAGE PEOPLE · REBUILD PLACES · REVITALIZE ECONOMIES

0 300 600 1,200 Feet

LOS ALAMOS HISTORIC DISTRICT



LOCATION: Los Alamos
BOUNDARY TYPE: Historic
ACRES: 15 (approx.)

BOUNDARY TYPE

- Metropolitan Redevelopment Area
- MainStreet District
- Arts and Cultural District
- Historic District

NEW MEXICO MAINSTREET
ENGAGE PEOPLE · REBUILD PLACES · REVITALIZE ECONOMIES

Feet
0 110 220 440

LOS ALAMOS MAINSTREET



LOCATION: Los Alamos
BOUNDARY TYPE: MainStreet
ACRES: 157 (approx.)

BOUNDARY TYPE

- Metropolitan Redevelopment Area
- MainStreet District
- Arts and Cultural District
- Historic District

NEW MEXICO MAINSTREET — ENGAGE PEOPLE · REBUILD PLACES · REVITALIZE ECONOMIES

0 280 560 1,120 Feet

LOS ALAMOS MAINSTREET - WHITE ROCK



LOCATION: Los Alamos
BOUNDARY TYPE: MainStreet
ACRES: 38 (approx.)

BOUNDARY TYPE

- Metropolitan Redevelopment Area
- MainStreet District
- Arts and Cultural District
- Historic District

NEW MEXICO MAINSTREET
ENGAGE PEOPLE · REBUILD PLACES · REVITALIZE ECONOMIES

N

0 125 250 500 Feet

LOVINGTON MAINSTREET

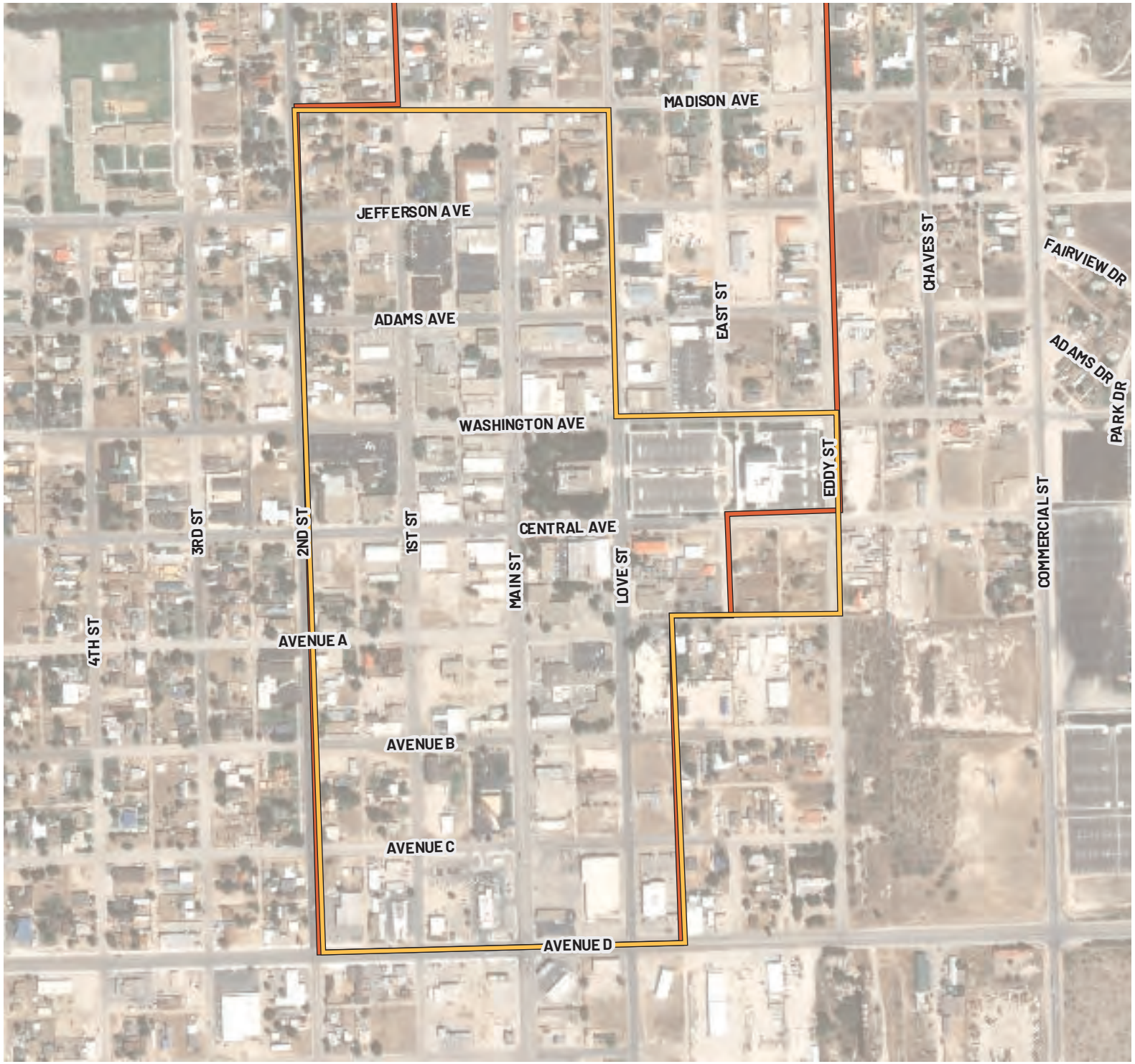

LOCATION: Lovington
BOUNDARY TYPE: MainStreet
ACRES: 68 (approx.)

BOUNDARY TYPE

- Metropolitan Redevelopment Area
- MainStreet District
- Arts and Cultural District
- Historic District

NEW MEXICO MAINSTREET
ENGAGE PEOPLE · REBUILD PLACES · REVITALIZE ECONOMIES

Feet
0 195 390 780

LOVINGTON MRA DISTRICT

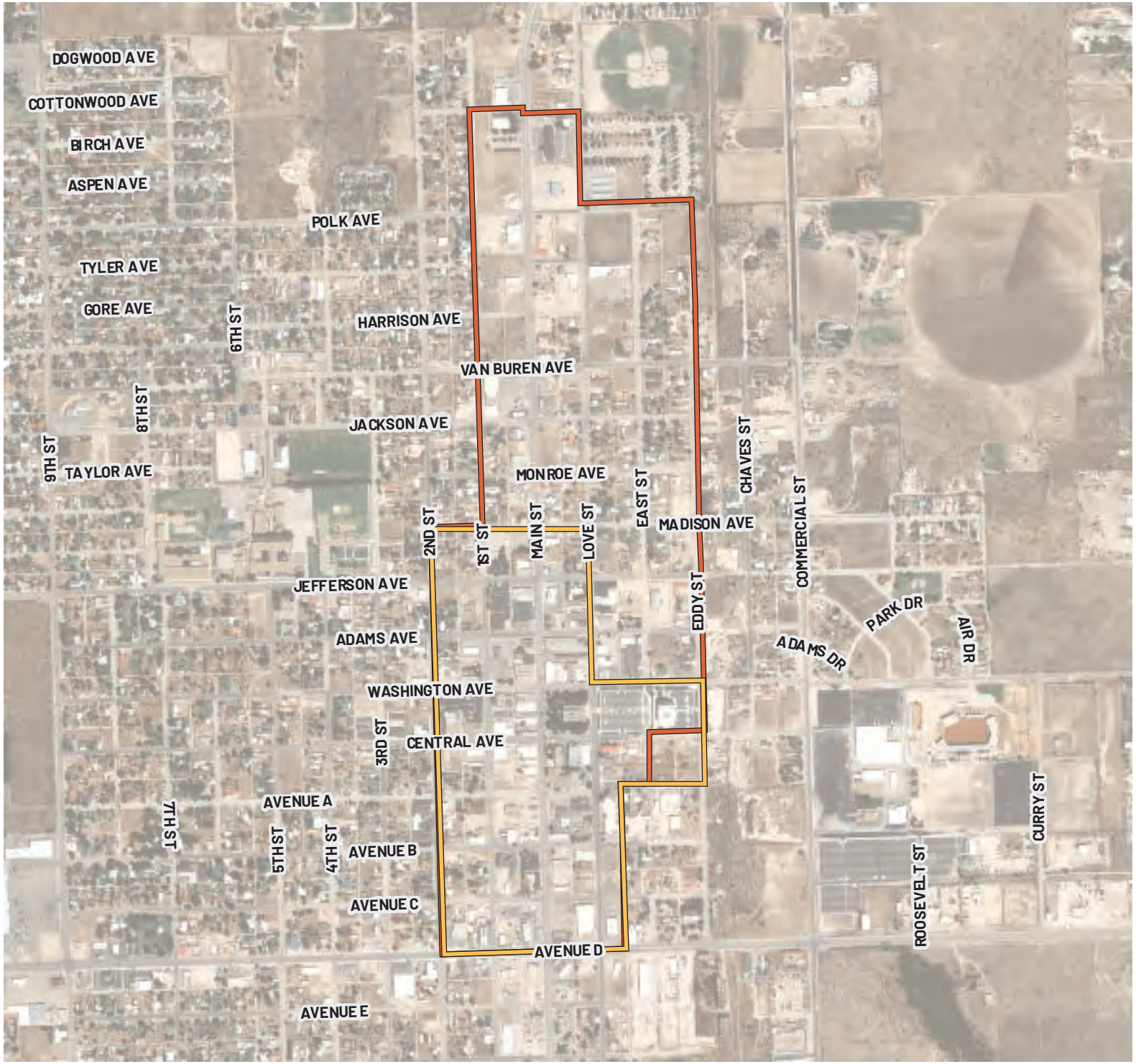

LOCATION: Lovington
BOUNDARY TYPE: MRA
ACRES: 208 (approx.)

BOUNDARY TYPE

- Metropolitan Redevelopment Area
- MainStreet District
- Arts and Cultural District
- Historic District

NEW MEXICO MAINSTREET
ENGAGE PEOPLE · REBUILD PLACES · REVITALIZE ECONOMIES

N

Feet
0 390 780 1,560

MORA ARTS AND CULTURAL DISTRICT



LOCATION: Mora
BOUNDARY TYPE: ACD
ACRES: 7 (approx.)

BOUNDARY TYPE

- Metropolitan Redevelopment Area
- MainStreet District
- Arts and Cultural District
- Historic District

NEW MEXICO MAINSTREET
ENGAGE PEOPLE · REBUILD PLACES · REVITALIZE ECONOMIES

Feet
0 90 180 360

MORA MAINSTREET DISTRICT



LOCATION: Mora

BOUNDARY TYPE: MainStreet

ACRES: 48 (approx.)

BOUNDARY TYPE

- Metropolitan Redevelopment Area
- MainStreet District
- Arts and Cultural District
- Historic District

NEW MEXICO MAINSTREET
ENGAGE PEOPLE · REBUILD PLACES · REVITALIZE ECONOMIES

N

0 160 320 640 Feet

HARDING COUNTY MAINSTREET



LOCATION: Mosquero
BOUNDARY TYPE: MainStreet
ACRES: 40 (approx.)

BOUNDARY TYPE

- Metropolitan Redevelopment Area
- MainStreet District
- Arts and Cultural District
- Historic District

NEW MEXICO MAINSTREET
ENGAGE PEOPLE · REBUILD PLACES · REVITALIZE ECONOMIES

Feet
0 160 320 640

MOSQUERO VILLAGE CENTER MRA

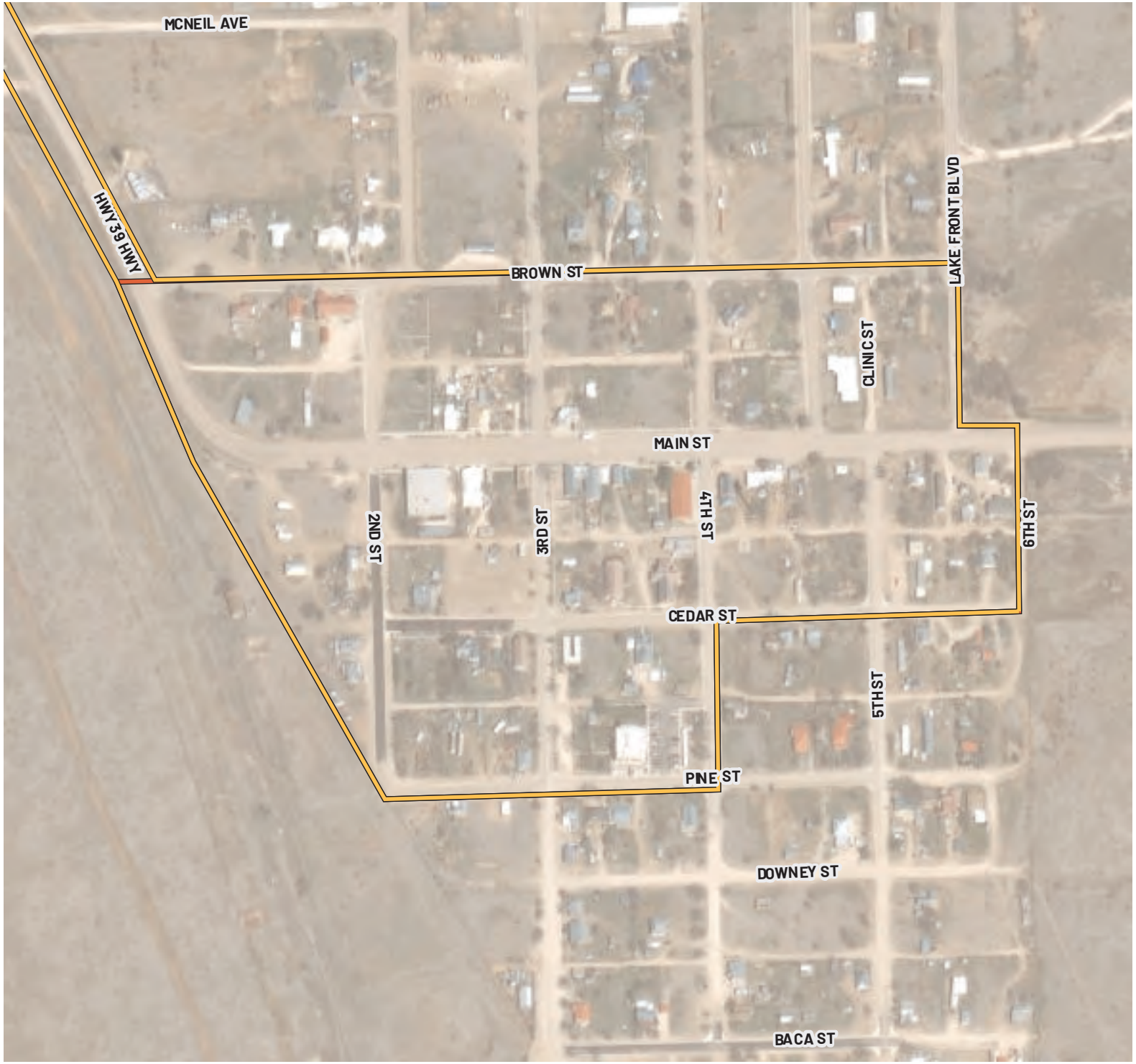

LOCATION: Mosquero
BOUNDARY TYPE: MRA
ACRES: 37 (approx.)

BOUNDARY TYPE

- Metropolitan Redevelopment Area
- MainStreet District
- Arts and Cultural District
- Historic District

NEW MEXICO MAINSTREET
ENGAGE PEOPLE · REBUILD PLACES · REVITALIZE ECONOMIES

Feet
0 115 230 460

MOUNTAINAIR MRA

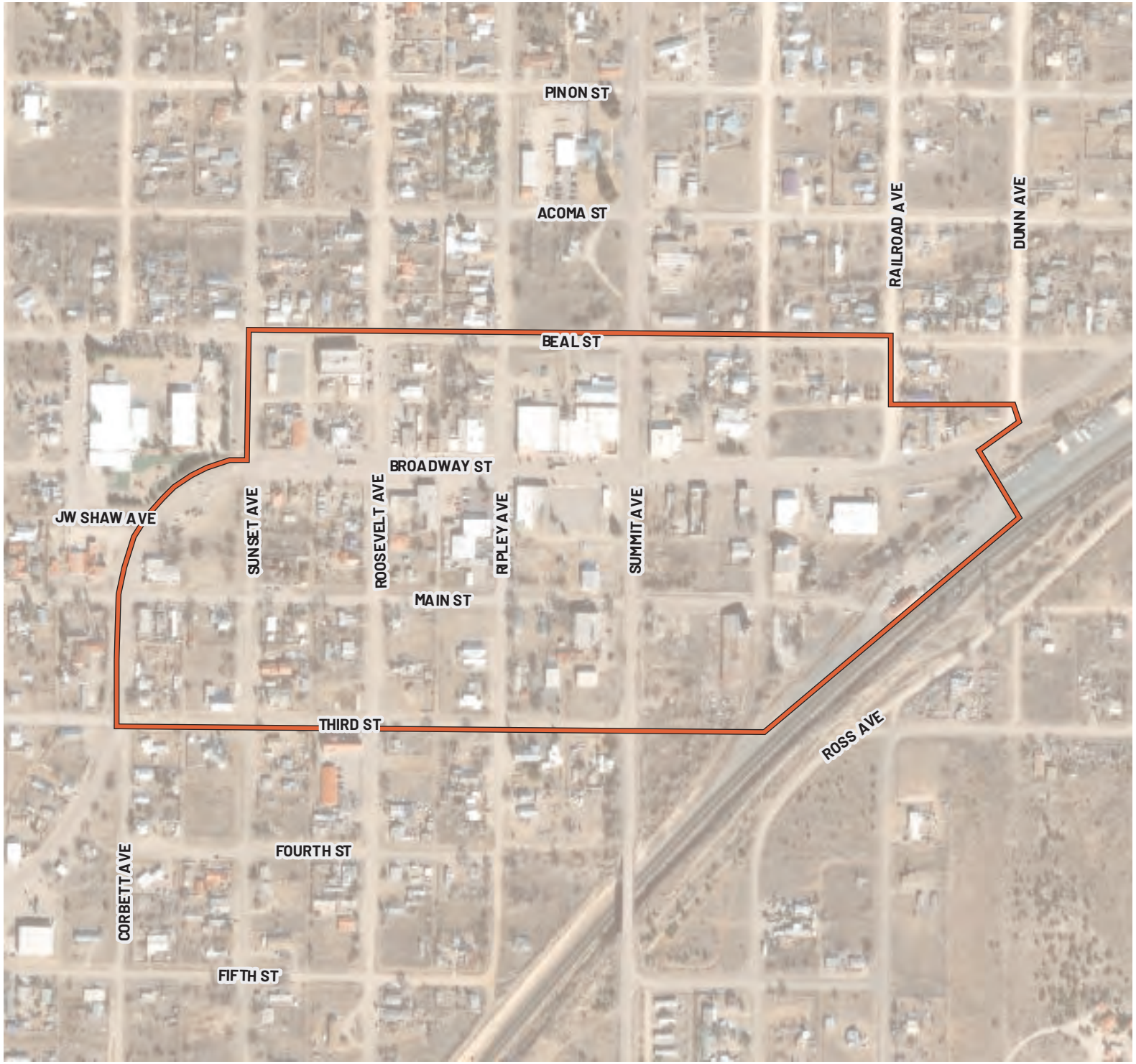

LOCATION: Mountainair
BOUNDARY TYPE: MRA
ACRES: 62 (approx.)

BOUNDARY TYPE

- Metropolitan Redevelopment Area
- MainStreet District
- Arts and Cultural District
- Historic District

NEW MEXICO MAINSTREET
ENGAGE PEOPLE · REBUILD PLACES · REVITALIZE ECONOMIES

0 162.5 325 650 Feet

PORTALES MAINSTREET



LOCATION: Portales
BOUNDARY TYPE: MainStreet
ACRES: 82 (approx.)

BOUNDARY TYPE

- Metropolitan Redevelopment Area
- MainStreet District
- Arts and Cultural District
- Historic District

NEW MEXICO MAINSTREET
ENGAGE PEOPLE · REBUILD PLACES · REVITALIZE ECONOMIES

N

0 170 340 680 Feet

QUESTA MRA



LOCATION: Questa
BOUNDARY TYPE: MRA
ACRES: 81 (approx.)

BOUNDARY TYPE

- Metropolitan Redevelopment Area
- MainStreet District
- Arts and Cultural District
- Historic District

NEW MEXICO MAINSTREET
ENGAGE PEOPLE · REBUILD PLACES · REVITALIZE ECONOMIES

0 190 380 760 Feet

RATON DOWNTOWN ARTS AND CULTURAL DISTRICT



LOCATION: Raton
BOUNDARY TYPE: ACD
ACRES: 188 (approx.)

BOUNDARY TYPE

- Metropolitan Redevelopment Area
- MainStreet District
- Arts and Cultural District
- Historic District

NEW MEXICO MAINSTREET
ENGAGE PEOPLE · REBUILD PLACES · REVITALIZE ECONOMIES

N

0 350 700 1,400 Feet

RATON DOWNTOWN HISTORIC DISTRICT

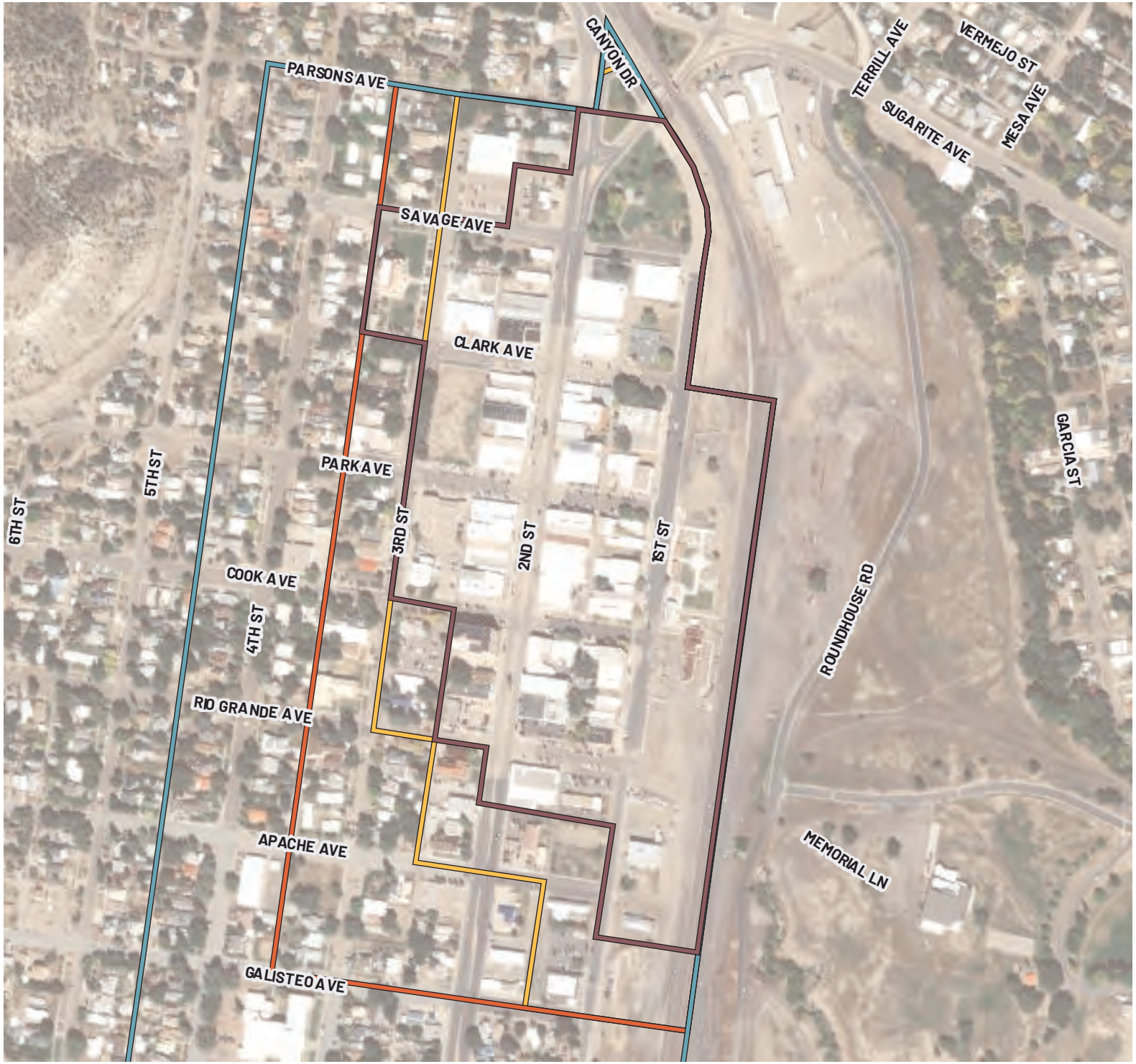

LOCATION: Raton
BOUNDARY TYPE: Historic
ACRES: 48 (approx.)

BOUNDARY TYPE

- Metropolitan Redevelopment Area
- MainStreet District
- Arts and Cultural District
- Historic District

Feet
0 170 340 680

RATON DOWNTOWN MRA

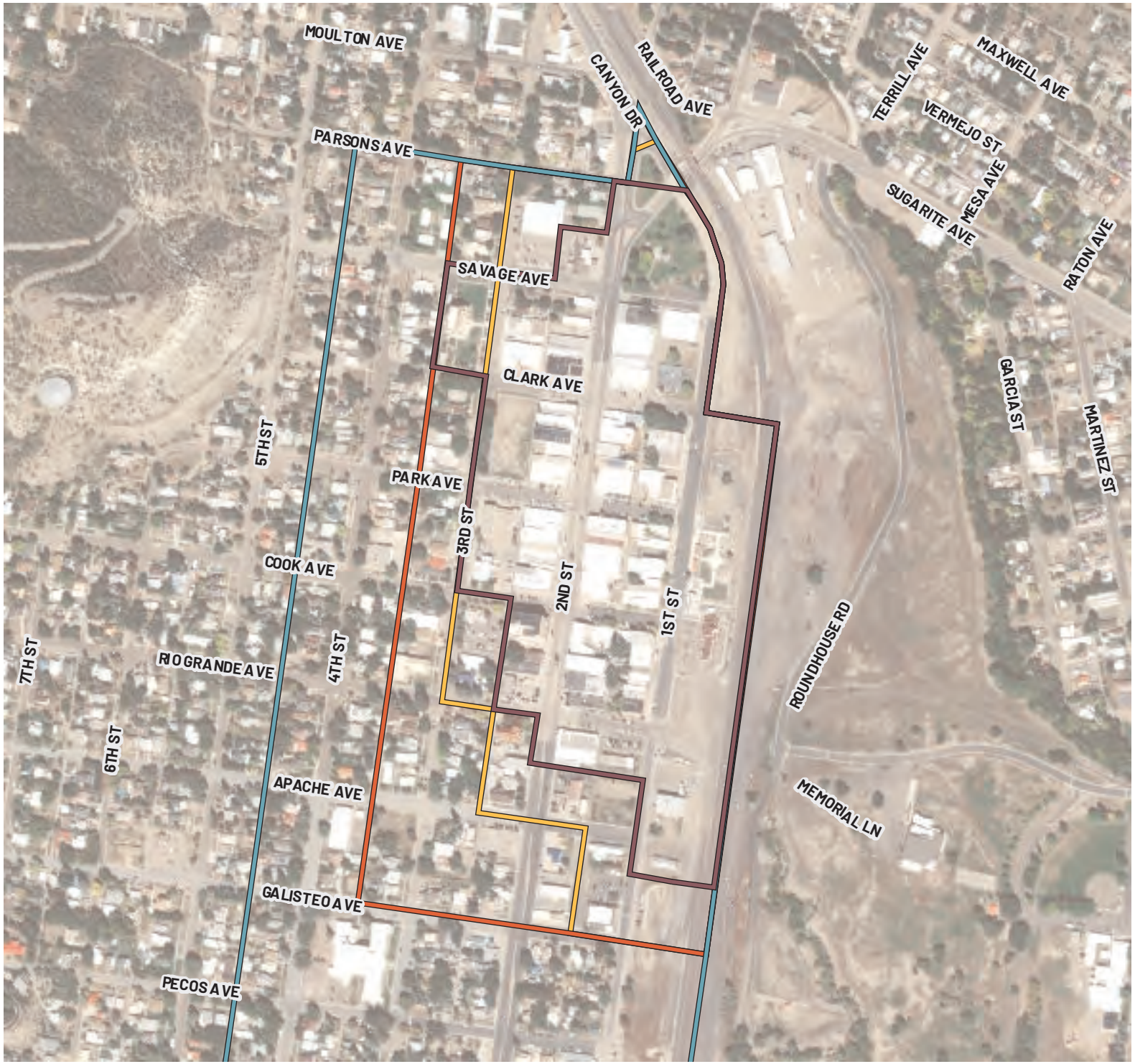

LOCATION: Raton
BOUNDARY TYPE: MRA
ACRES: 78 (approx.)

BOUNDARY TYPE

- Metropolitan Redevelopment Area
- MainStreet District
- Arts and Cultural District
- Historic District

NEW MEXICO MAINSTREET
ENGAGE PEOPLE · REBUILD PLACES · REVITALIZE ECONOMIES

N

0 200 400 800 Feet

RATON MAINSTREET

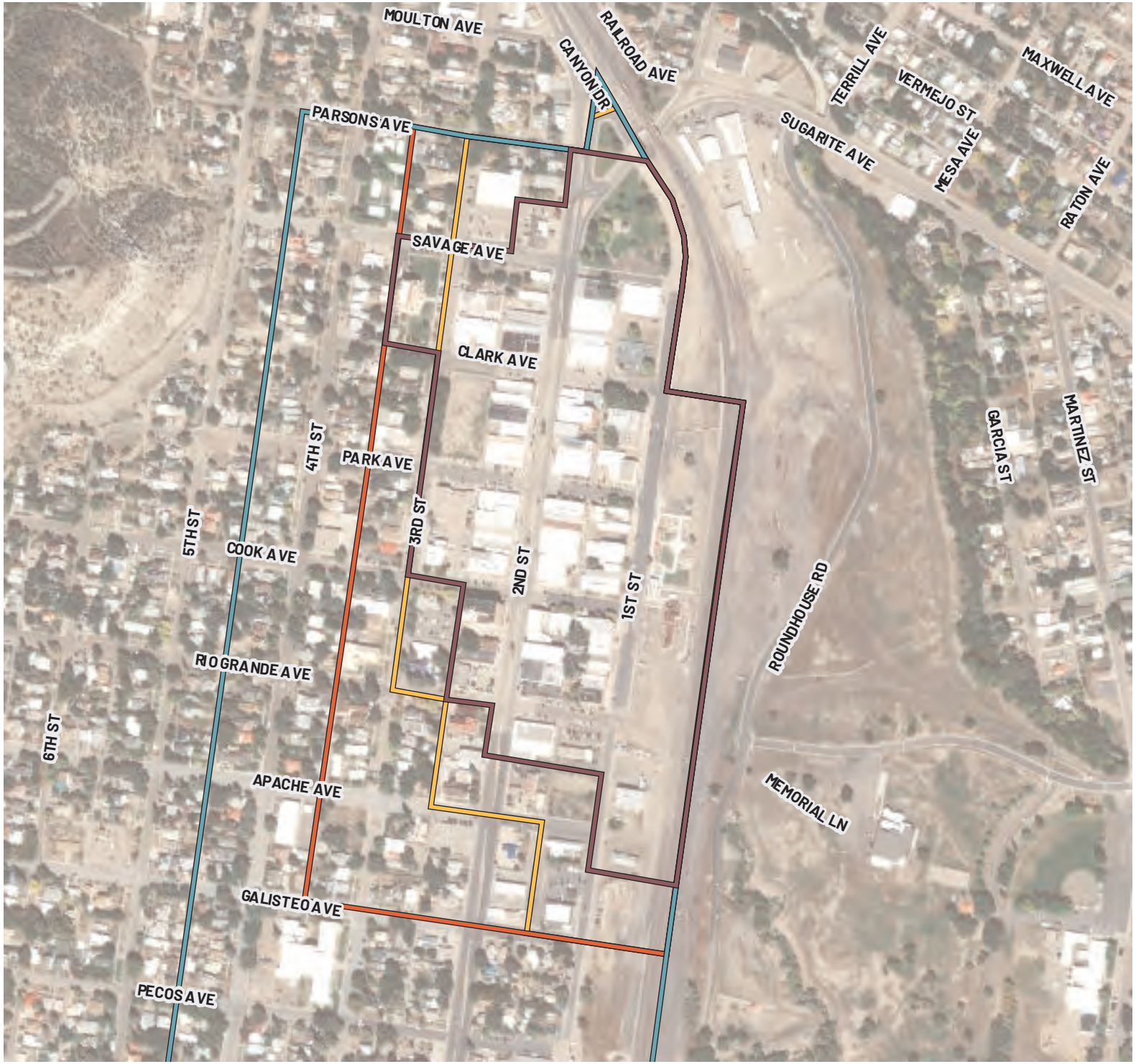

LOCATION: Raton

BOUNDARY TYPE: MainStreet

ACRES: 58 (approx.)

BOUNDARY TYPE

- Metropolitan Redevelopment Area
- MainStreet District
- Arts and Cultural District
- Historic District

NEW MEXICO MAINSTREET
ENGAGE PEOPLE · REBUILD PLACES · REVITALIZE ECONOMIES

N

Feet
0 195 390 780

ROSWELL DOWNTOWN MAINSTREET

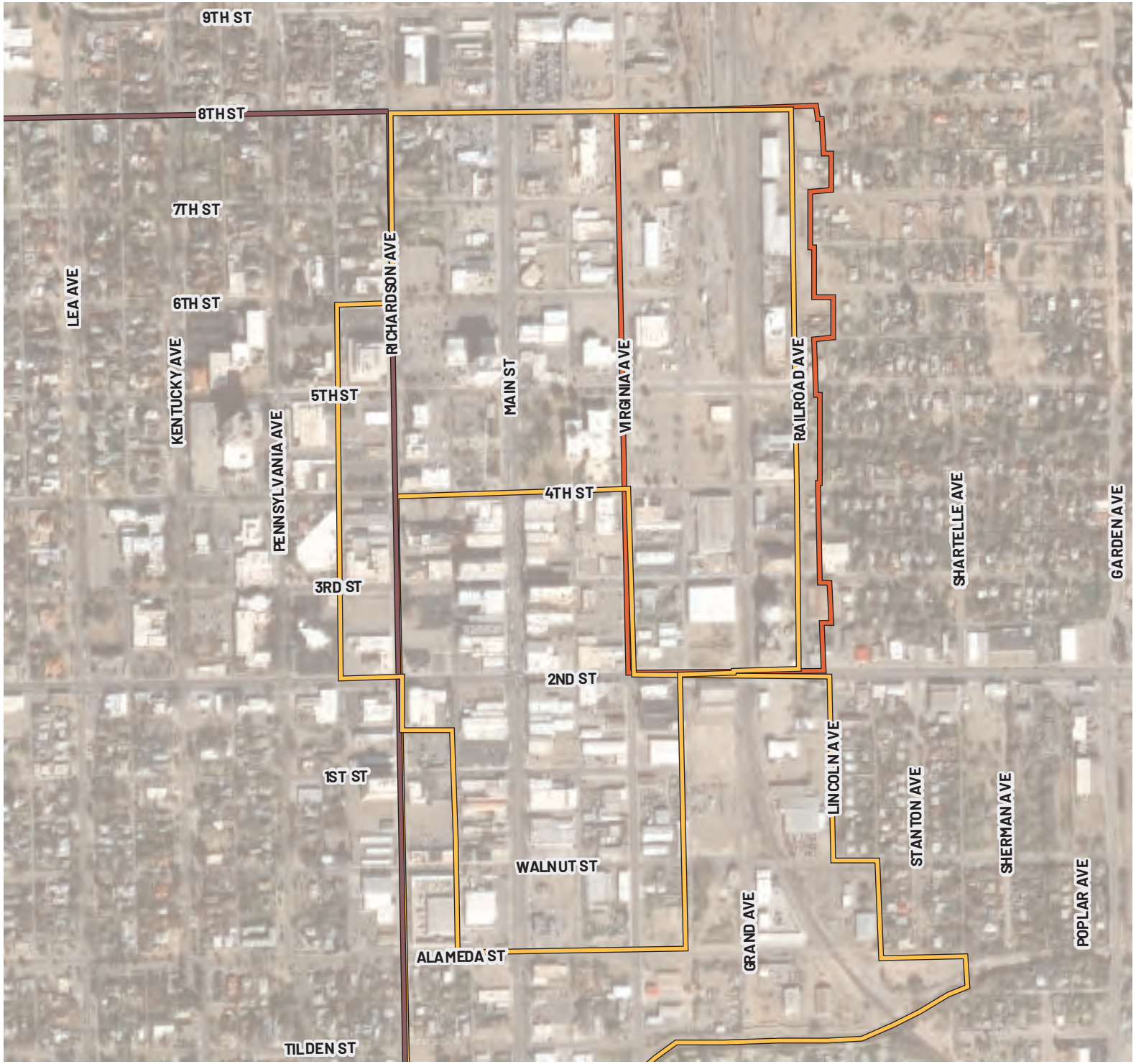

LOCATION: Roswell

BOUNDARY TYPE: MainStreet

ACRES: 124 (approx.)

BOUNDARY TYPE

- Metropolitan Redevelopment Area
- MainStreet District
- Arts and Cultural District
- Historic District

NEW MEXICO MAINSTREET — ENGAGE PEOPLE · REBUILD PLACES · REVITALIZE ECONOMIES

N

Feet

0 235 470 940

ROSWELL HISTORIC DISTRICT

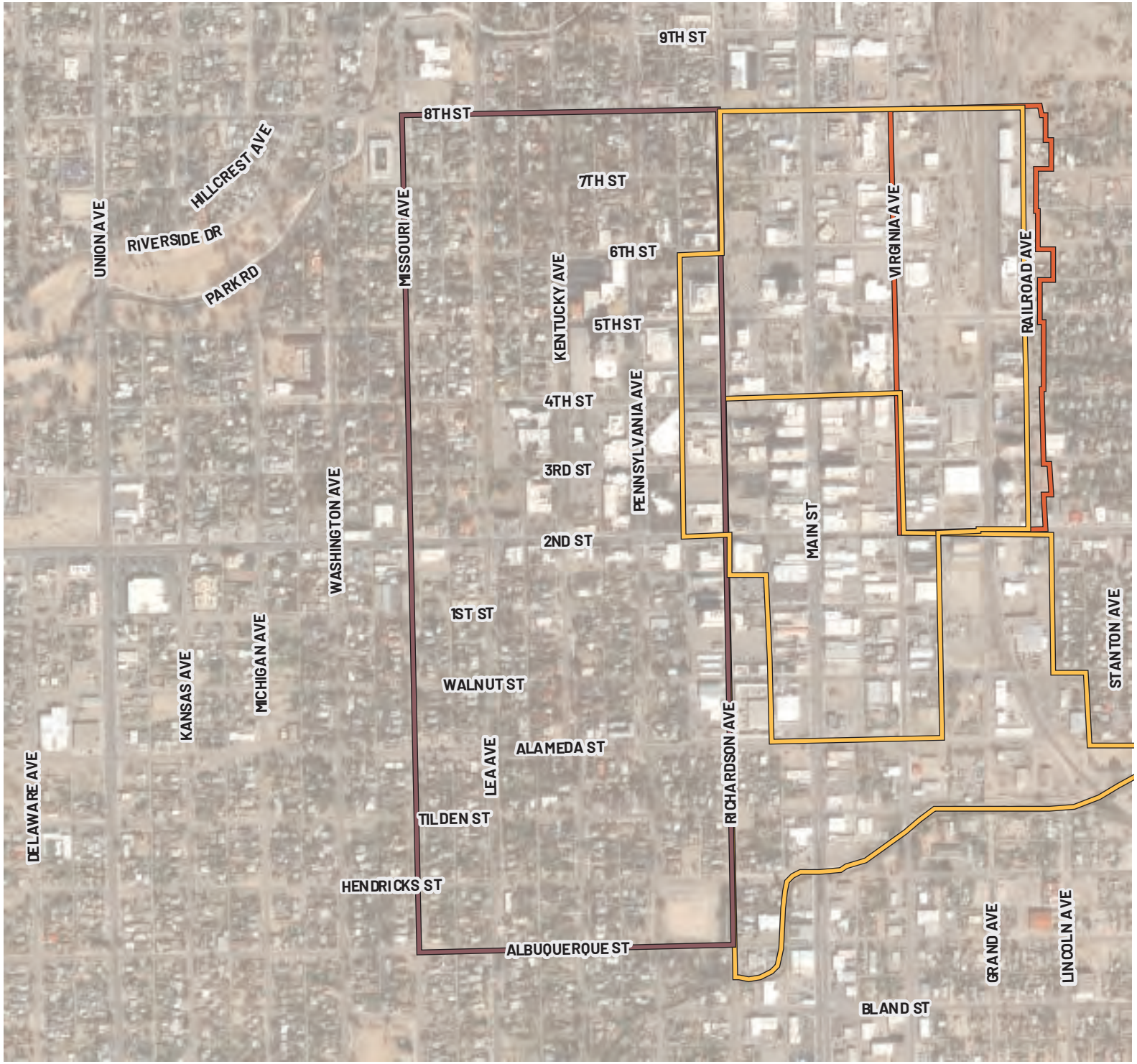

LOCATION: Roswell
BOUNDARY TYPE: Historic
ACRES: 0 (approx.)

BOUNDARY TYPE

- Metropolitan Redevelopment Area
- MainStreet District
- Arts and Cultural District
- Historic District

NEW MEXICO MAINSTREET
ENGAGE PEOPLE · REBUILD PLACES · REVITALIZE ECONOMIES

Feet
0 312.5 625 1,250

ROSWELL MRA AREA 2

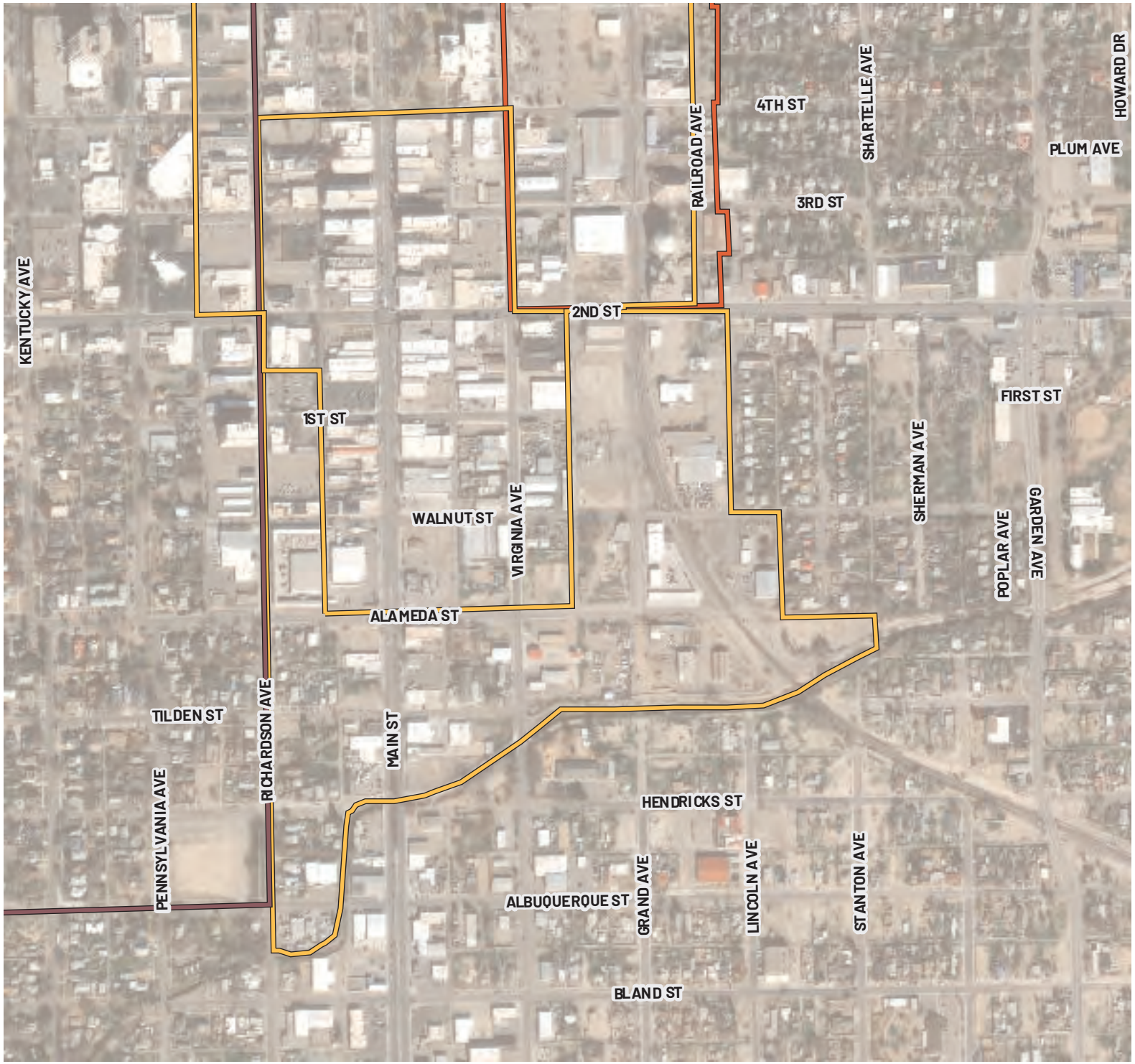

LOCATION: Roswell

BOUNDARY TYPE: MainStreet

ACRES: 124 (approx.)

BOUNDARY TYPE

- Metropolitan Redevelopment Area
- MainStreet District
- Arts and Cultural District
- Historic District

NEW MEXICO MAINSTREET
ENGAGE PEOPLE · REBUILD PLACES · REVITALIZE ECONOMIES

Feet

0 215 430 860

ROSWELL MRA AREA 3

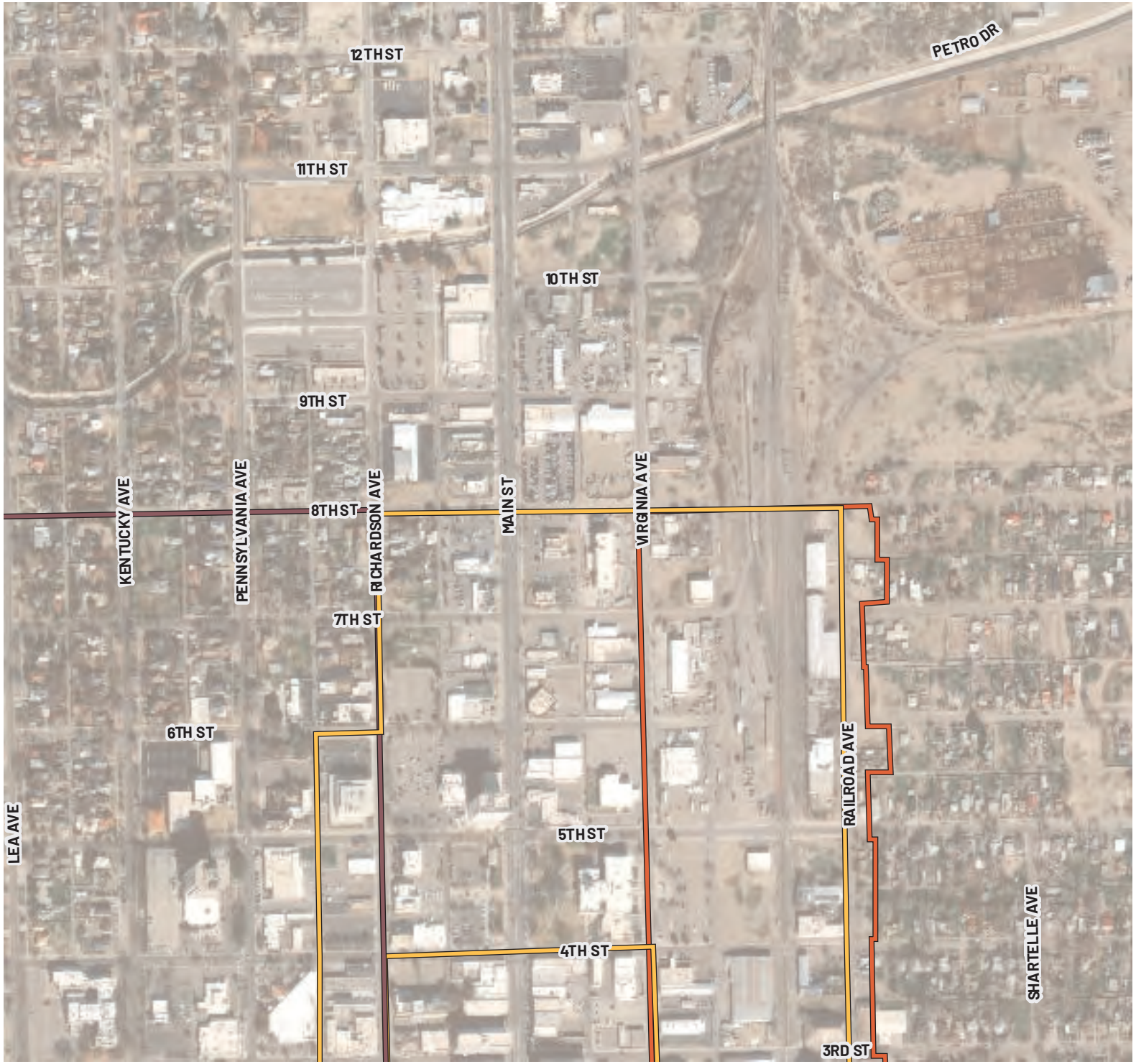

LOCATION: Roswell
BOUNDARY TYPE: Unnamed
ACRES: 124 (approx.)

BOUNDARY TYPE

- Metropolitan Redevelopment Area
- MainStreet District
- Arts and Cultural District
- Historic District

NEW MEXICO MAINSTREET
ENGAGE PEOPLE · REBUILD PLACES · REVITALIZE ECONOMIES

N

Feet
0 205 410 820

ROSWELL RAILROAD MRA AREA 1

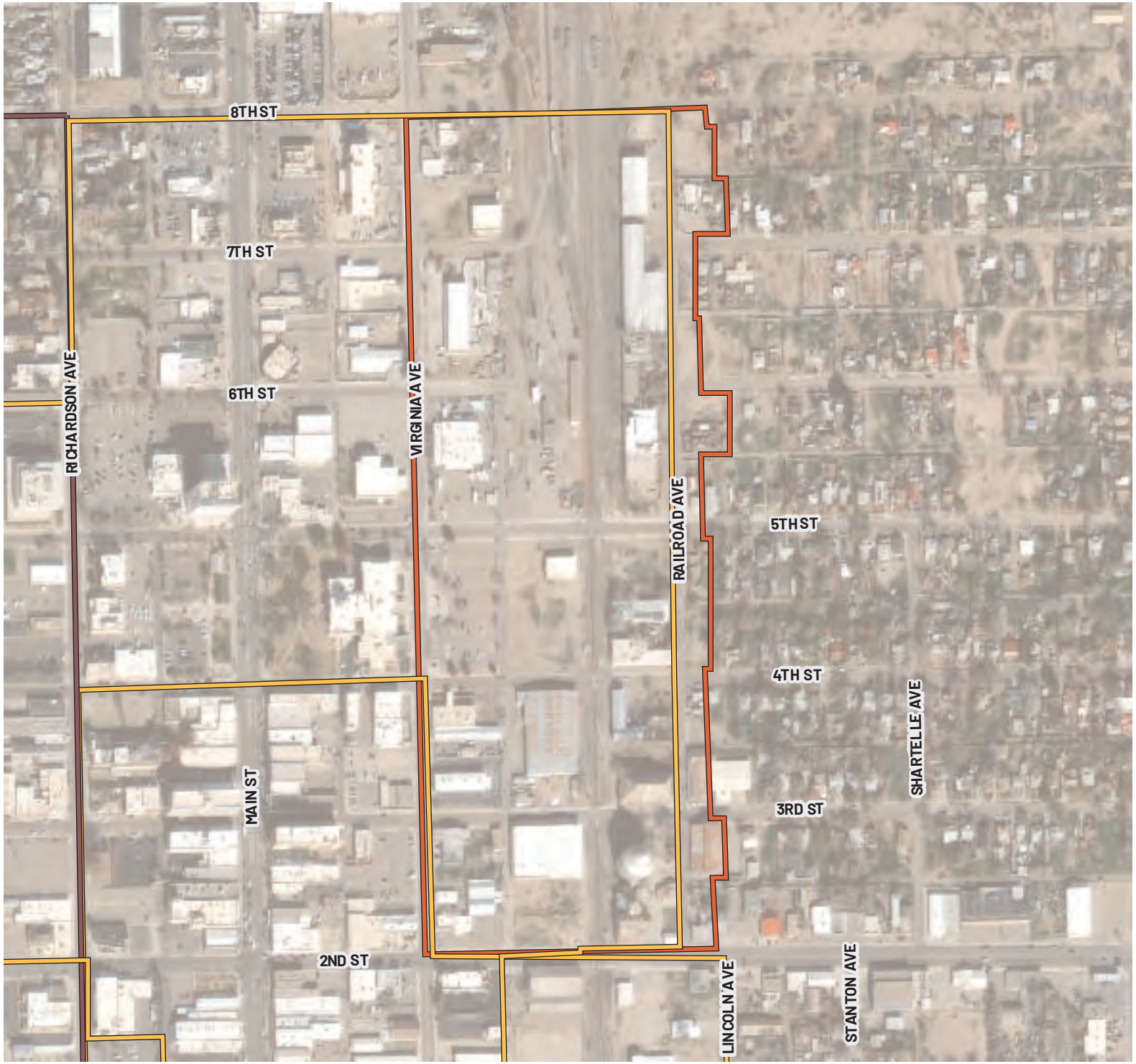

LOCATION: Roswell
BOUNDARY TYPE: MRA
ACRES: 0 (approx.)

BOUNDARY TYPE

- Metropolitan Redevelopment Area
- MainStreet District
- Arts and Cultural District
- Historic District

NEW MEXICO MAINSTREET
ENGAGE PEOPLE · REBUILD PLACES · REVITALIZE ECONOMIES

Feet
0 155 310 620

ROY HARDING COUNTY MAINSTREET



LOCATION: Roy

BOUNDARY TYPE: MainStreet

ACRES: 44 (approx.)

BOUNDARY TYPE

- Metropolitan Redevelopment Area
- MainStreet District
- Arts and Cultural District
- Historic District

NEW MEXICO MAINSTREET — ENGAGE PEOPLE · REBUILD PLACES · REVITALIZE ECONOMIES

Feet

0 220 440 880

RUIDOSO MAINSTREET

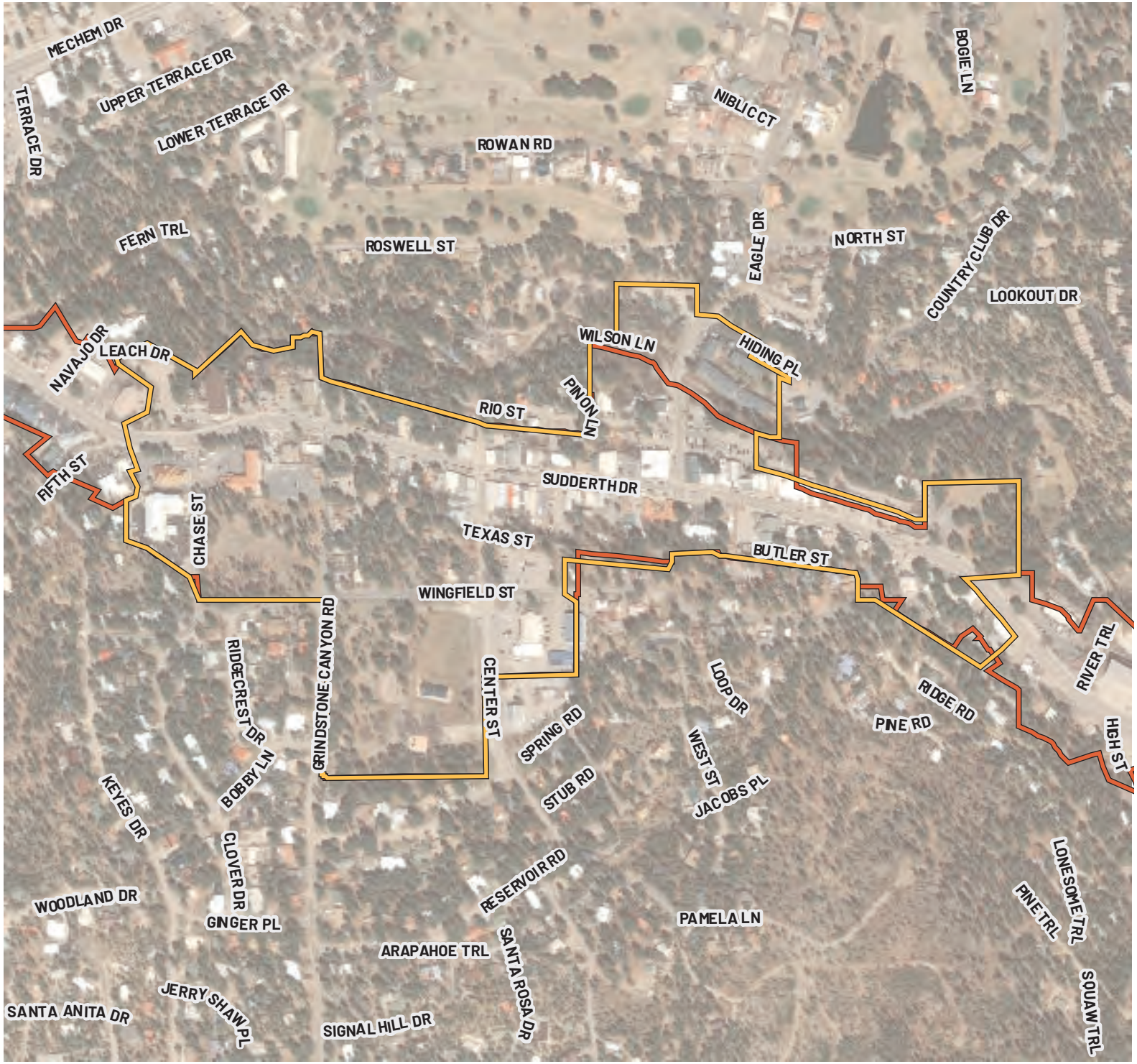

LOCATION: Ruidoso
BOUNDARY TYPE: MainStreet
ACRES: 65 (approx.)

BOUNDARY TYPE

- Metropolitan Redevelopment Area
- MainStreet District
- Arts and Cultural District
- Historic District

Feet
0 200 400 800

RUIDOSO MRA



LOCATION: Ruidoso

BOUNDARY TYPE: MRA

ACRES: 316 (approx.)

BOUNDARY TYPE

- Metropolitan Redevelopment Area
- MainStreet District
- Arts and Cultural District
- Historic District

Feet

0 1,100 2,200 4,400

SANTA ROSA DOWNTOWN MRA



LOCATION: Santa Rosa
BOUNDARY TYPE: MRA
ACRES: 200 (approx.)

BOUNDARY TYPE

- Metropolitan Redevelopment Area
- MainStreet District
- Arts and Cultural District
- Historic District

NEW MEXICO MAINSTREET
ENGAGE PEOPLE · REBUILD PLACES · REVITALIZE ECONOMIES

Feet
0 435 870 1,740

SANTA ROSA HISTORIC DISTRICT

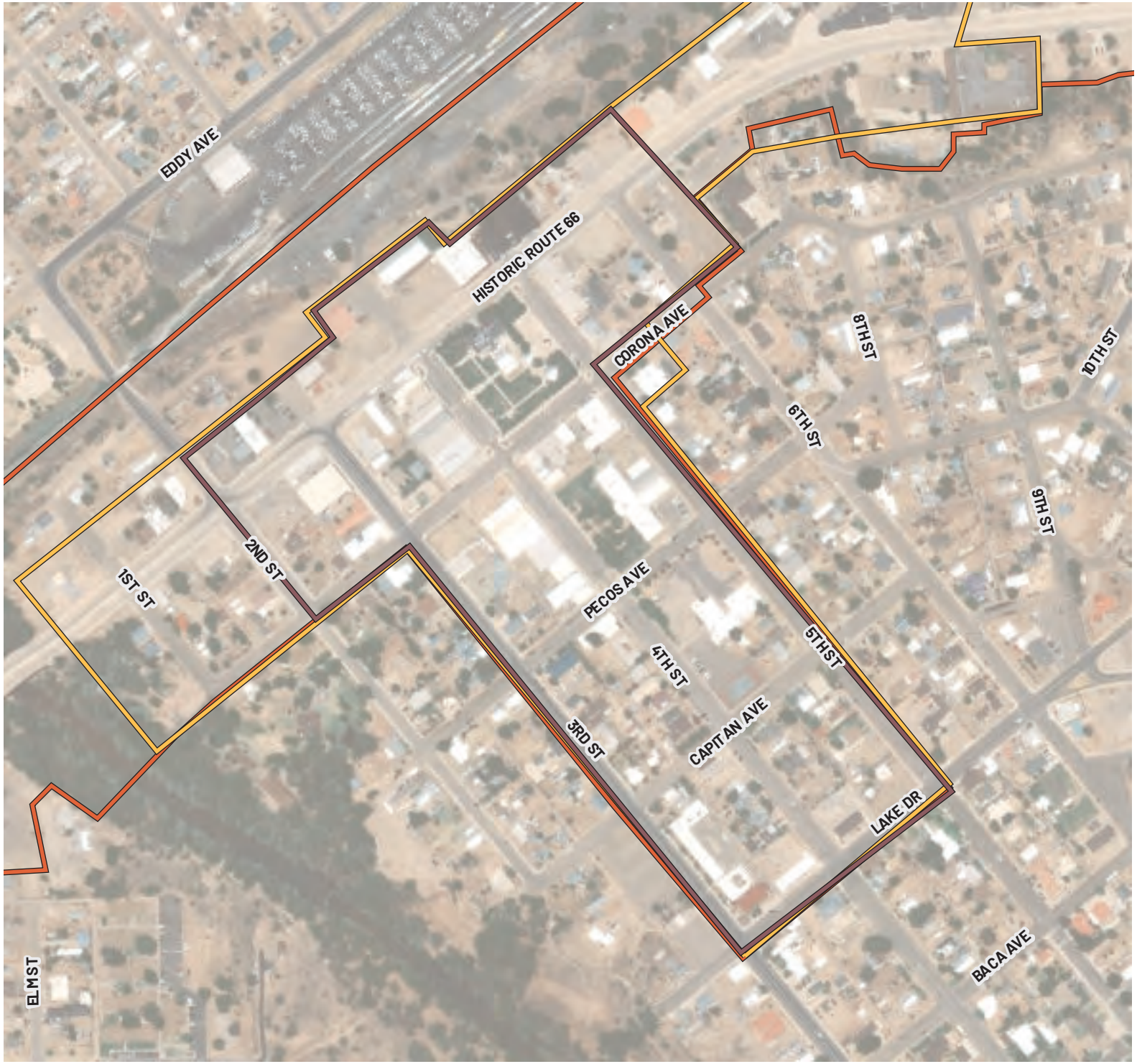

LOCATION: Santa Rosa
BOUNDARY TYPE: Historic
ACRES: 41 (approx.)

BOUNDARY TYPE

- Metropolitan Redevelopment Area
- MainStreet District
- Arts and Cultural District
- Historic District

NEW MEXICO MAINSTREET
ENGAGE PEOPLE · REBUILD PLACES · REVITALIZE ECONOMIES

Feet
0 145 290 580

SANTA ROSA MAINSTREET DISTRICT

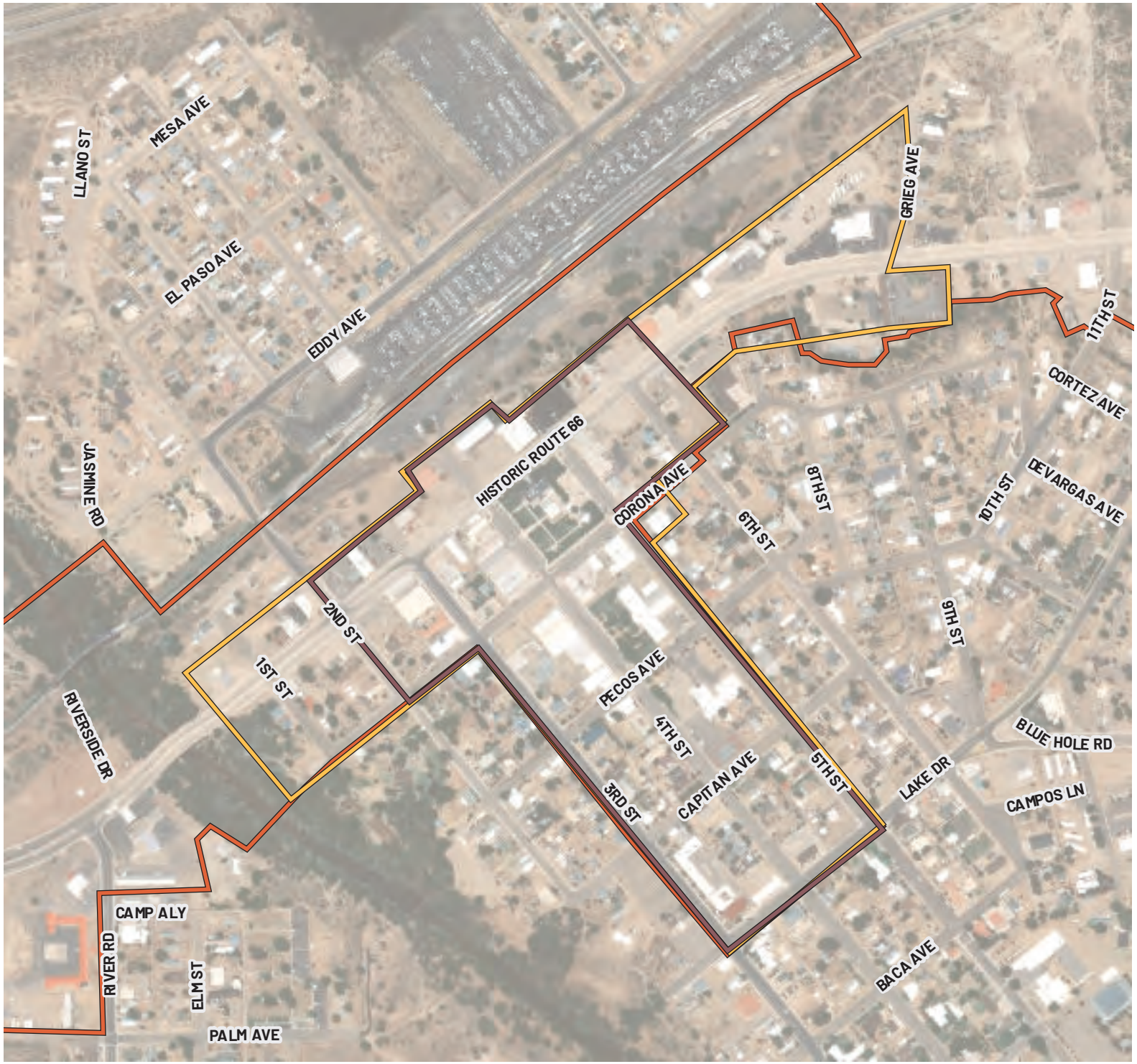

LOCATION: Santa Rosa
BOUNDARY TYPE: MainStreet
ACRES: 62 (approx.)

BOUNDARY TYPE

- Metropolitan Redevelopment Area
- MainStreet District
- Arts and Cultural District
- Historic District

NEW MEXICO MAINSTREET
ENGAGE PEOPLE · REBUILD PLACES · REVITALIZE ECONOMIES

N

0 195 390 780 Feet

SILVER CITY ARTS AND CULTURAL DISTRICT

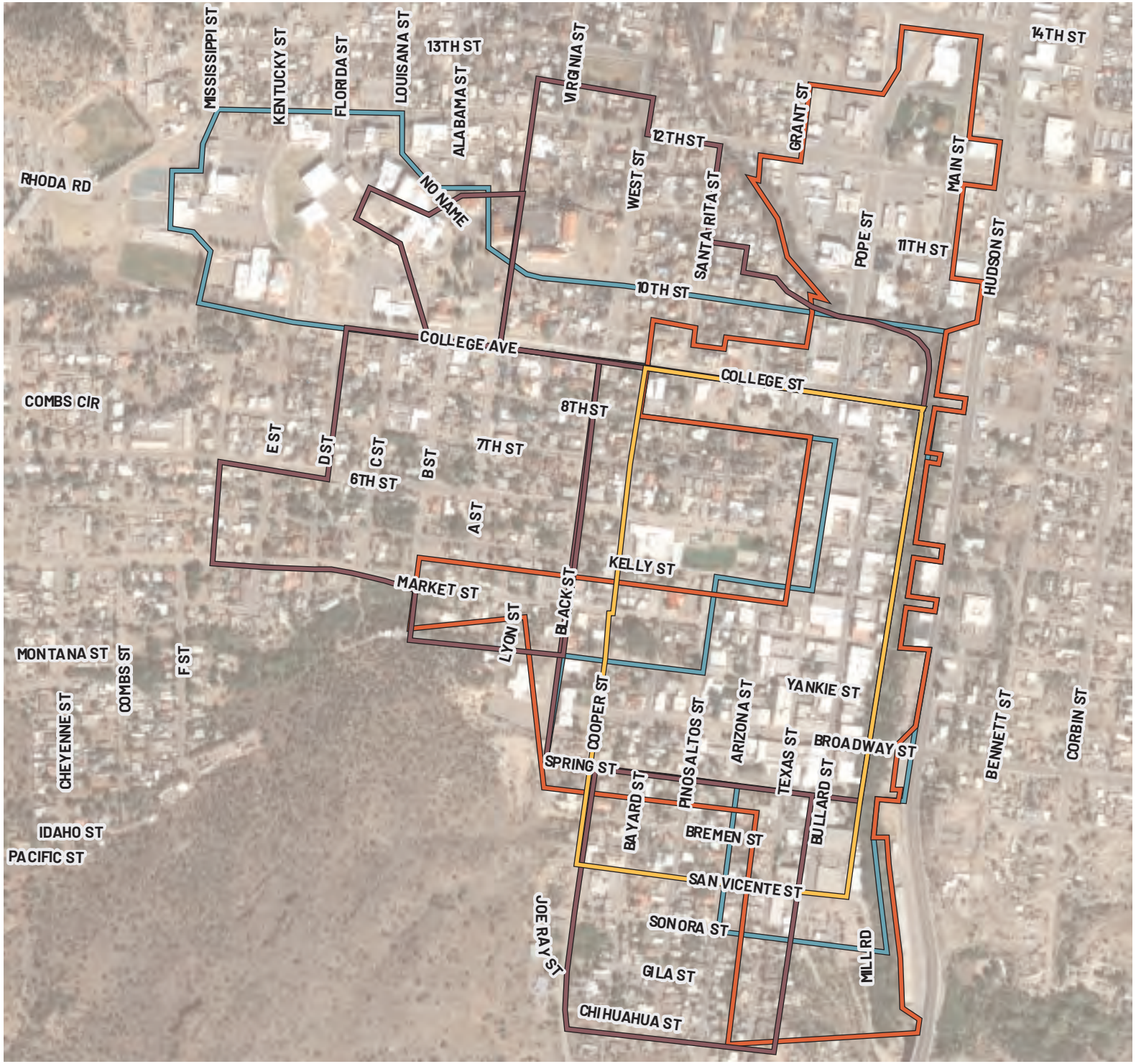

LOCATION: Silver City
BOUNDARY TYPE: ACD
ACRES: 115 (approx.)

BOUNDARY TYPE

- Metropolitan Redevelopment Area
- MainStreet District
- Arts and Cultural District
- Historic District

NEW MEXICO MAINSTREET
ENGAGE PEOPLE · REBUILD PLACES · REVITALIZE ECONOMIES

N

0 270 540 1,080 Feet

SILVER CITY BLACK'S HISTORIC DISTRICT

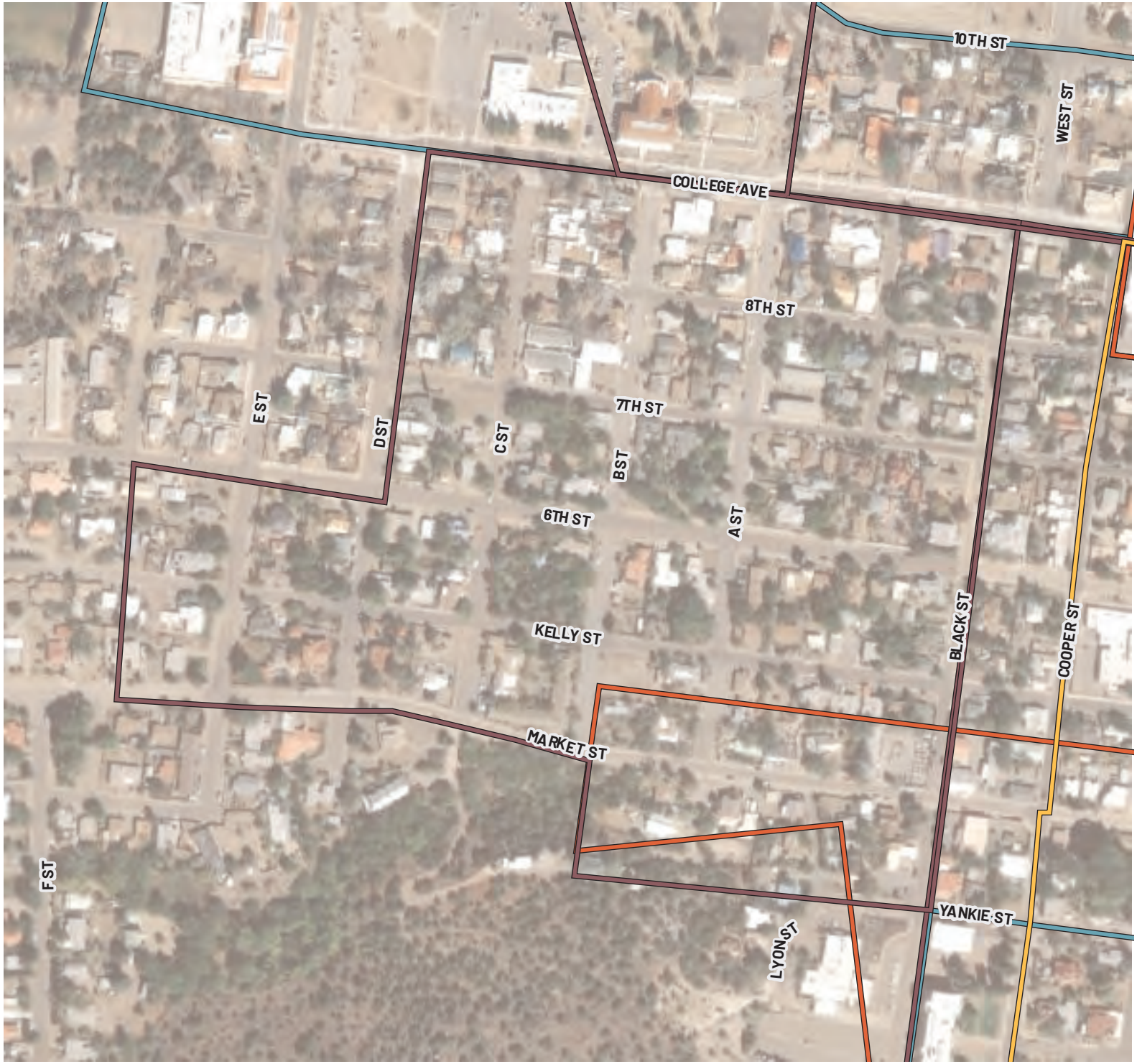

LOCATION: Silver City
BOUNDARY TYPE: Historic
ACRES: 46 (approx.)

BOUNDARY TYPE

- Metropolitan Redevelopment Area
- MainStreet District
- Arts and Cultural District
- Historic District

NEW MEXICO MAINSTREET
ENGAGE PEOPLE · REBUILD PLACES · REVITALIZE ECONOMIES

Feet
0 115 230 460

SILVER CITY CHIHUAHUA HISTORIC DISTRICT

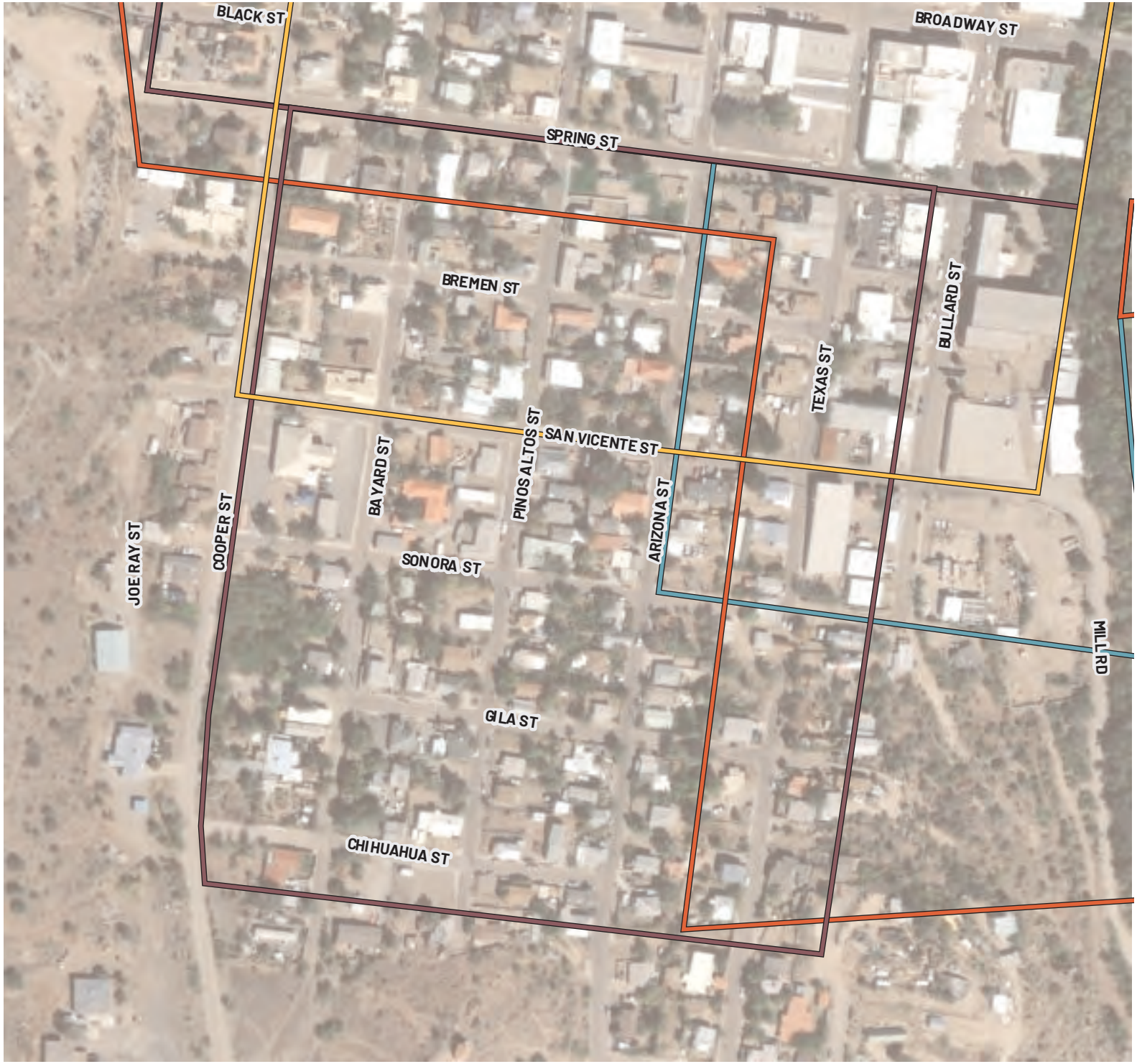

LOCATION: Silver City
BOUNDARY TYPE: Historic
ACRES: 32 (approx.)

BOUNDARY TYPE

- Metropolitan Redevelopment Area
- MainStreet District
- Arts and Cultural District
- Historic District

NEW MEXICO MAINSTREET
ENGAGE PEOPLE · REBUILD PLACES · REVITALIZE ECONOMIES

N

0 90 180 360 Feet

SILVER CITY HISTORIC DISTRICT

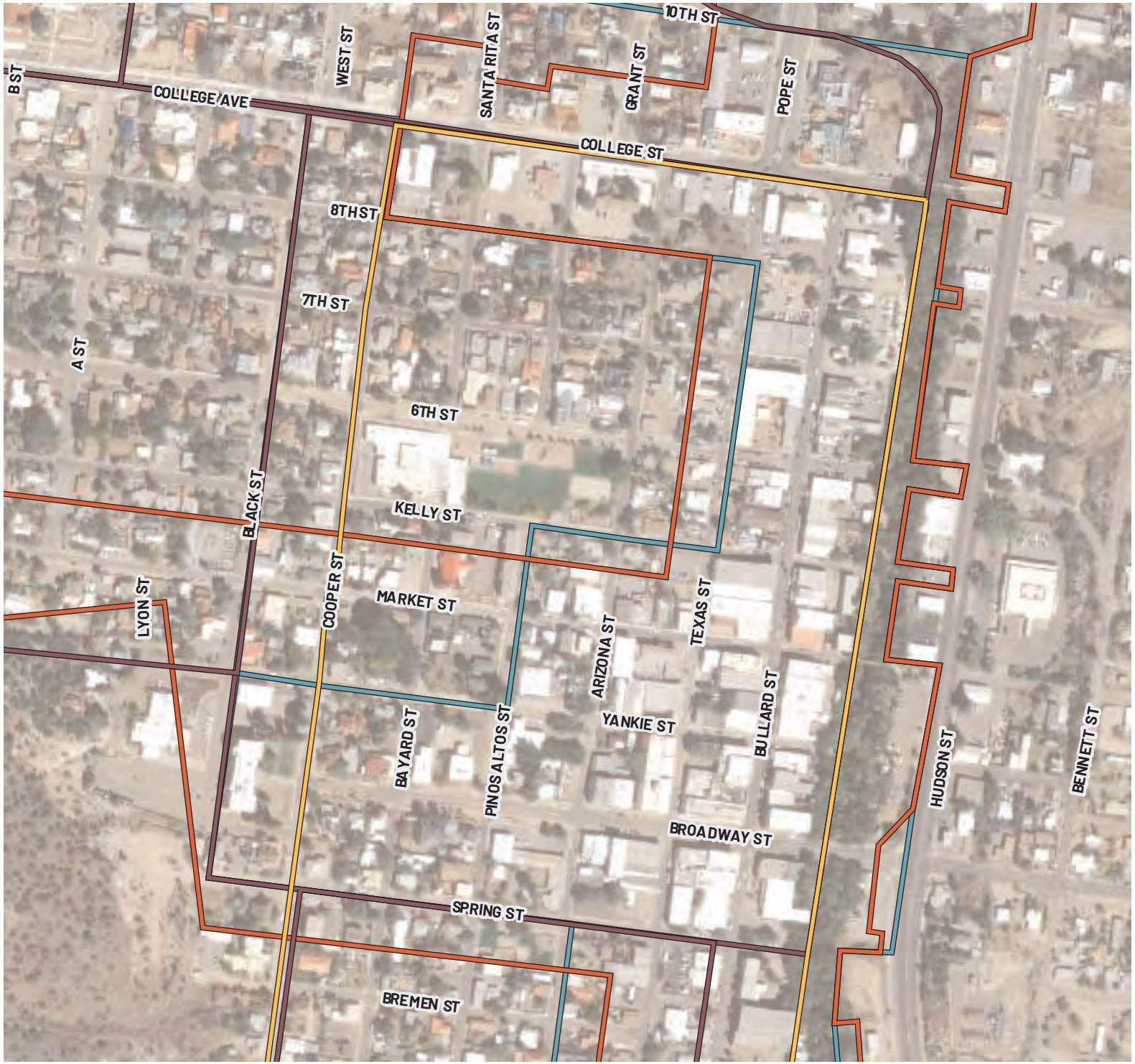

LOCATION: Silver City
BOUNDARY TYPE: Historic
ACRES: 73 (approx.)

BOUNDARY TYPE

- Metropolitan Redevelopment Area
- MainStreet District
- Arts and Cultural District
- Historic District

NEW MEXICO MAINSTREET
ENGAGE PEOPLE · REBUILD PLACES · REVITALIZE ECONOMIES

Feet
0 140 280 560

SILVER CITY MAIN STREET

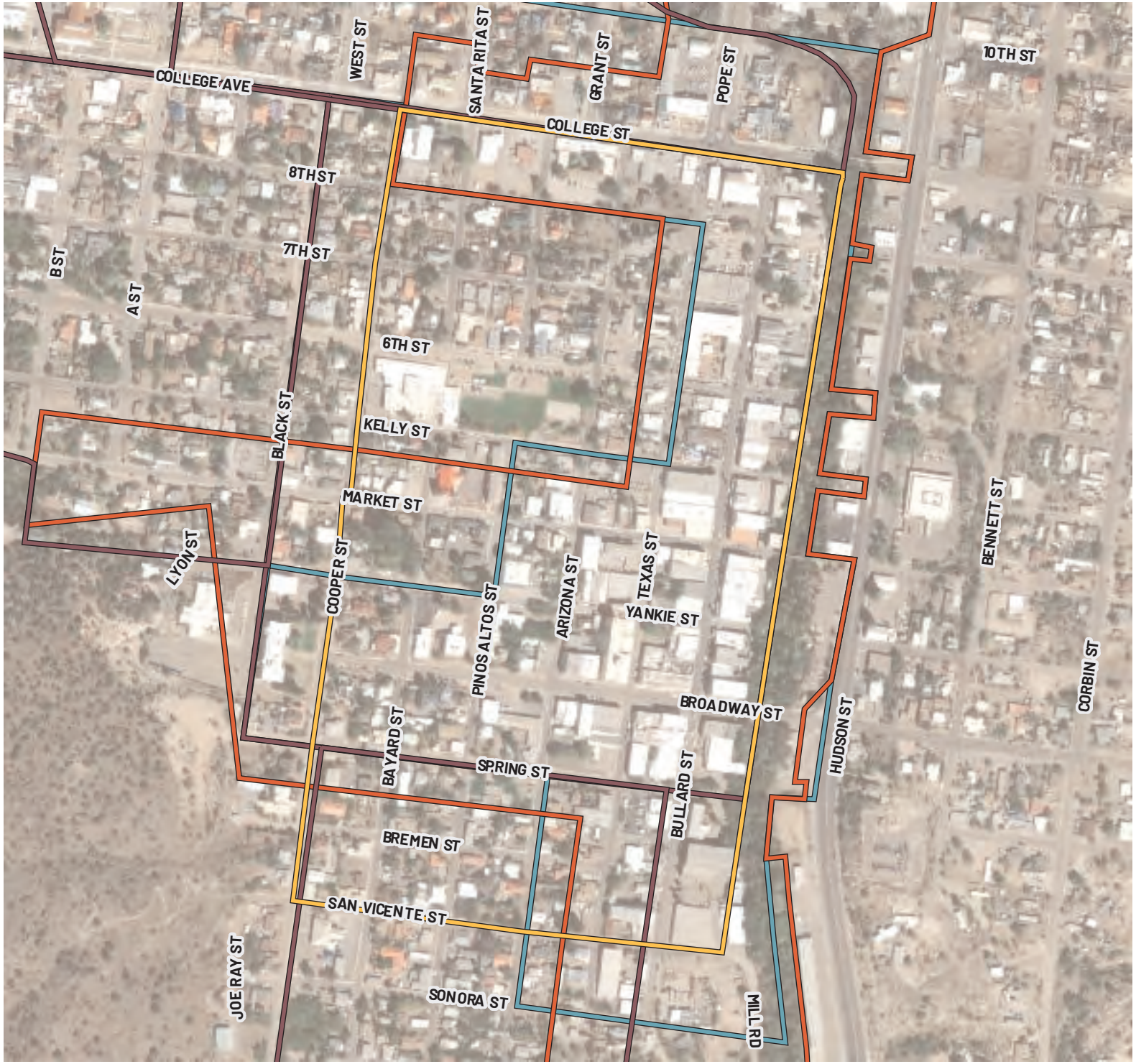

LOCATION: Silver City
BOUNDARY TYPE: MainStreet
ACRES: 78 (approx.)

BOUNDARY TYPE

- Metropolitan Redevelopment Area
- MainStreet District
- Arts and Cultural District
- Historic District

NEW MEXICO MAINSTREET
ENGAGE PEOPLE · REBUILD PLACES · REVITALIZE ECONOMIES

N

0 170 340 680 Feet

SILVER CITY MRA

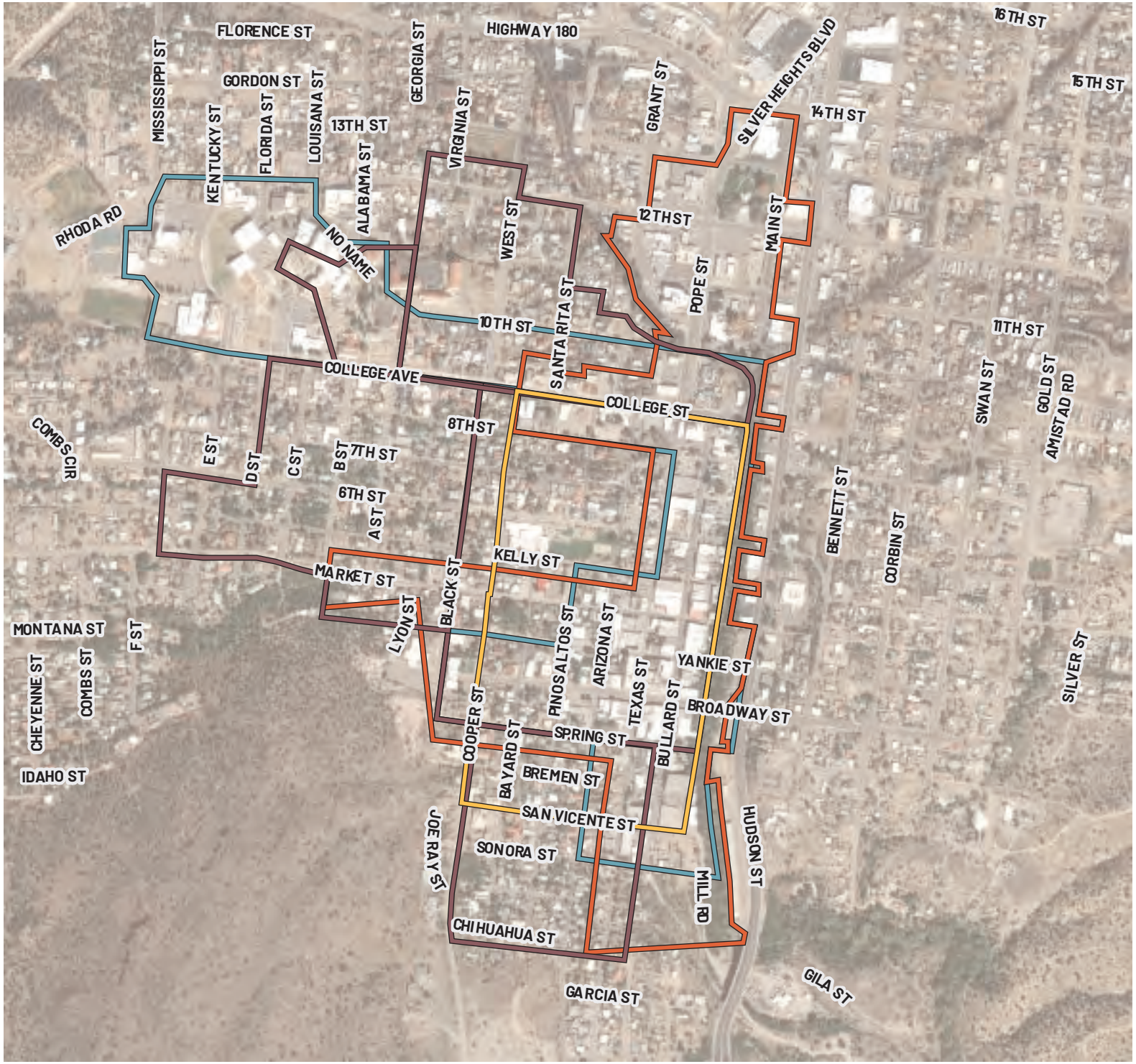

LOCATION: Silver City
BOUNDARY TYPE: MRA
ACRES: 124 (approx.)

BOUNDARY TYPE

- Metropolitan Redevelopment Area
- MainStreet District
- Arts and Cultural District
- Historic District

NEW MEXICO MAINSTREET
ENGAGE PEOPLE · REBUILD PLACES · REVITALIZE ECONOMIES

Feet
0 325 650 1,300

SILVER CITY NORTH ADDITION HISTORIC DISTRICT

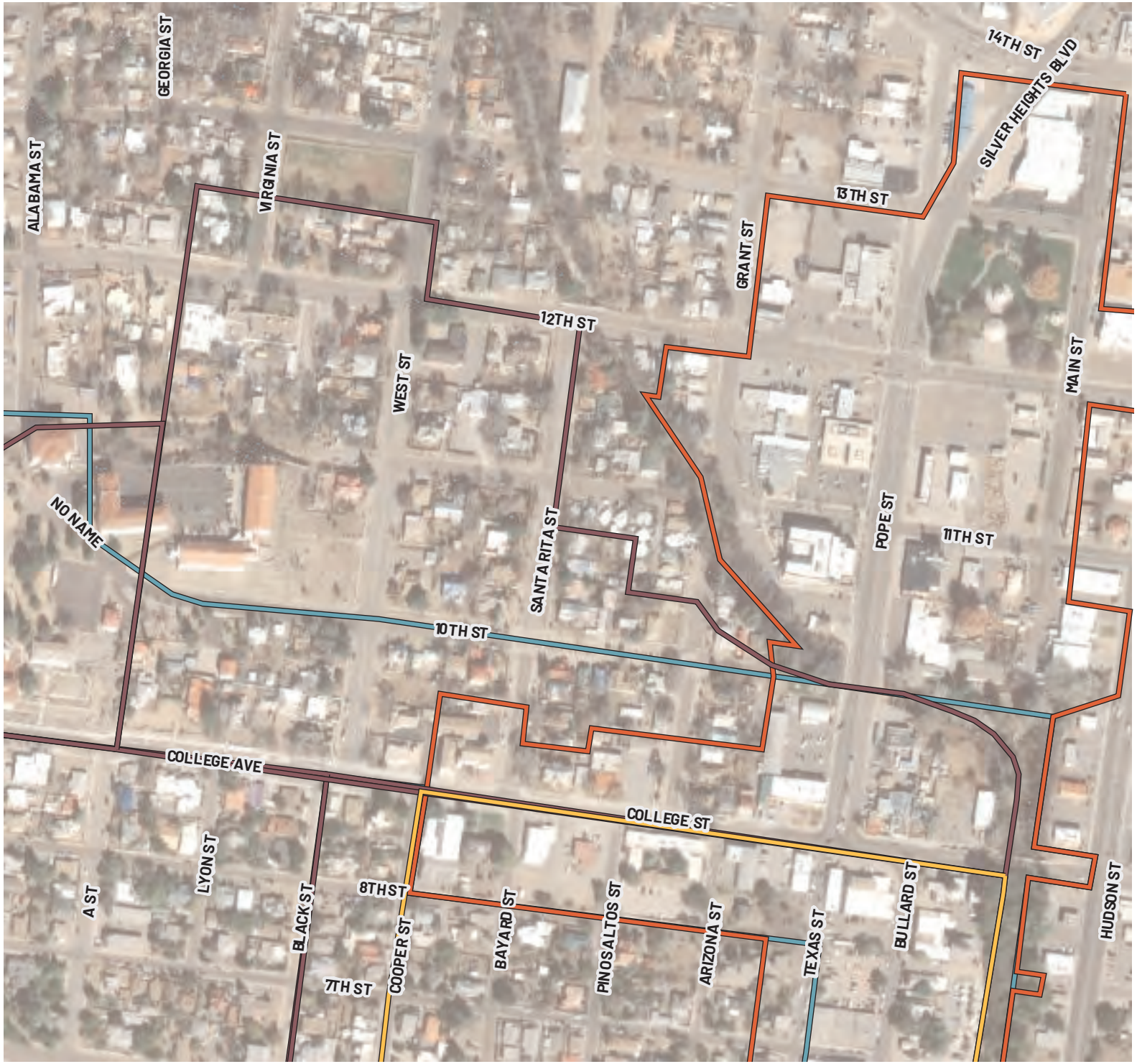

LOCATION: Silver City
BOUNDARY TYPE: Historic
ACRES: 39 (approx.)

BOUNDARY TYPE

- Metropolitan Redevelopment Area
- MainStreet District
- Arts and Cultural District
- Historic District

NEW MEXICO MAINSTREET
ENGAGE PEOPLE · REBUILD PLACES · REVITALIZE ECONOMIES

N

0 125 250 500 Feet

SILVER CITY WESTERN NM UNIVERSITY HISTORIC DISTRICT

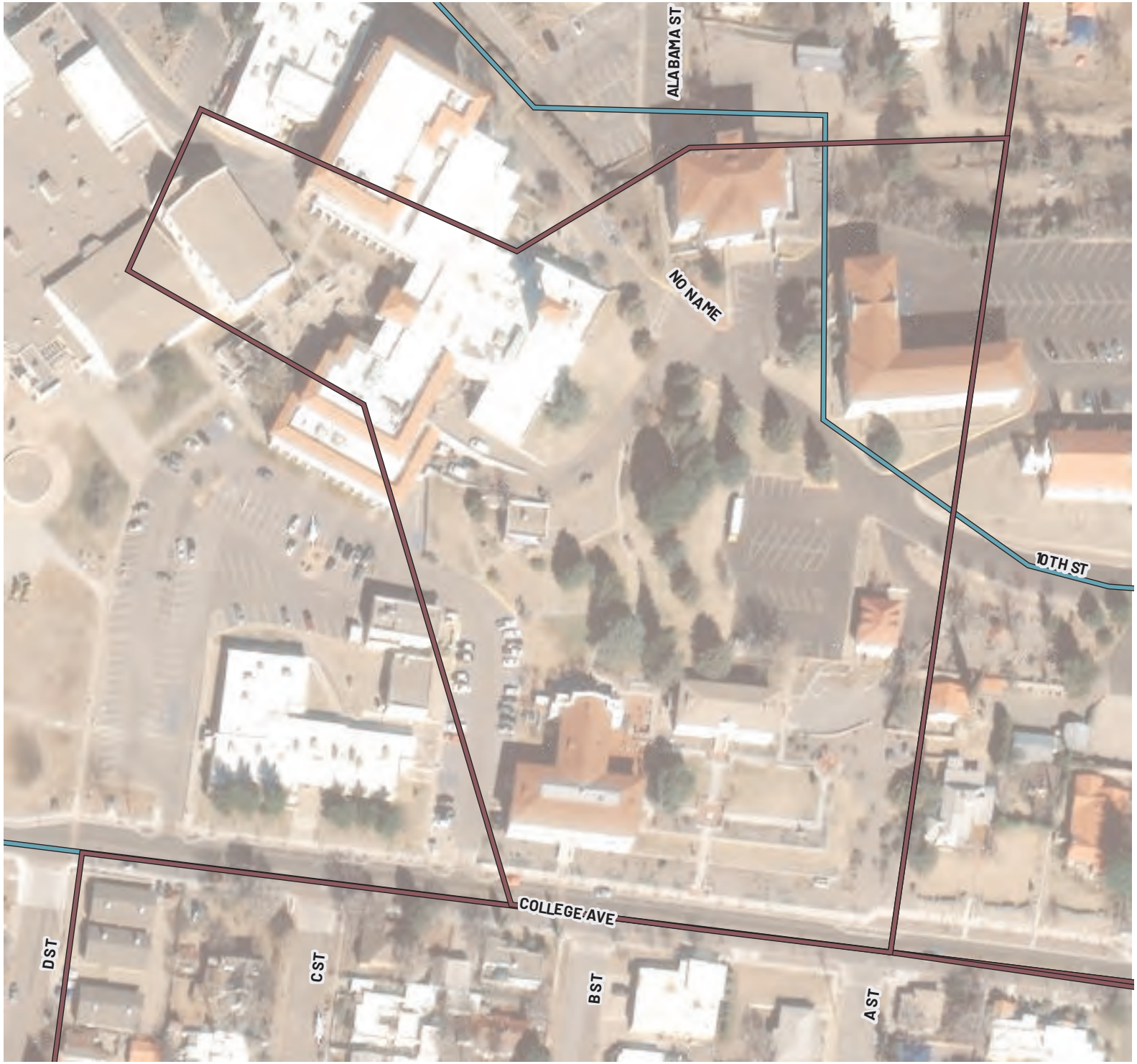

LOCATION: Silver City
BOUNDARY TYPE: Historic
ACRES: 9(approx.)

BOUNDARY TYPE

- Metropolitan Redevelopment Area
- MainStreet District
- Arts and Cultural District
- Historic District

NEW MEXICO MAINSTREET
ENGAGE PEOPLE · REBUILD PLACES · REVITALIZE ECONOMIES

0 50 100 200 Feet

SOLANO HARDING COUNTY MAINSTREET



LOCATION: Solano
BOUNDARY TYPE: MainStreet
ACRES: 49 (approx.)

BOUNDARY TYPE

- Metropolitan Redevelopment Area
- MainStreet District
- Arts and Cultural District
- Historic District

NEW MEXICO MAINSTREET
ENGAGE PEOPLE · REBUILD PLACES · REVITALIZE ECONOMIES

N

0 180 360 720 Feet

TAOS DOWNTOWN HISTORIC DISTRICT



LOCATION: Taos
BOUNDARY TYPE: Historic
ACRES: 57 (approx.)

BOUNDARY TYPE

- Metropolitan Redevelopment Area
- MainStreet District
- Arts and Cultural District
- Historic District

NEW MEXICO MAINSTREET
ENGAGE PEOPLE · REBUILD PLACES · REVITALIZE ECONOMIES

Feet
0 175 350 700

TAOS HISTORIC OVERLAY ZONE



LOCATION: Taos

BOUNDARY TYPE: Historic

ACRES: 300 (approx.)

BOUNDARY TYPE

- Metropolitan Redevelopment Area
- MainStreet District
- Arts and Cultural District
- Historic District

NEW MEXICO MAINSTREET
ENGAGE PEOPLE · REBUILD PLACES · REVITALIZE ECONOMIES

N

0 370 740 1,480 Feet

TAOS LA LOMA PLAZA HISTORIC DISTRICT



LOCATION: Taos

BOUNDARY TYPE: Historic

ACRES: 13 (approx.)

BOUNDARY TYPE

- Metropolitan Redevelopment Area
- MainStreet District
- Arts and Cultural District
- Historic District

NEW MEXICO MAINSTREET
ENGAGE PEOPLE · REBUILD PLACES · REVITALIZE ECONOMIES

N

0 90 180 360 Feet

TAOS MAINSTREET



LOCATION: Taos

BOUNDARY TYPE: MainStreet

ACRES: 72 (approx.)

BOUNDARY TYPE

- Metropolitan Redevelopment Area
- MainStreet District
- Arts and Cultural District
- Historic District

NEW MEXICO MAINSTREET — ENGAGE PEOPLE · REBUILD PLACES · REVITALIZE ECONOMIES

N

0 200 400 800 Feet

T OR C HOT SPRINGS BATHHOUSE AND COMMERCIAL HISTORIC DISTRICT



LOCATION: Truth or Consequence

BOUNDARY TYPE: Historic

ACRES: 60 (approx.)

BOUNDARY TYPE

- Metropolitan Redevelopment Area
- MainStreet District
- Arts and Cultural District
- Historic District

NEW MEXICO MAINSTREET — ENGAGE PEOPLE · REBUILD PLACES · REVITALIZE ECONOMIES

Feet

0 170 340 680

T OR C MAINSTREET AND MRA DISTRICT

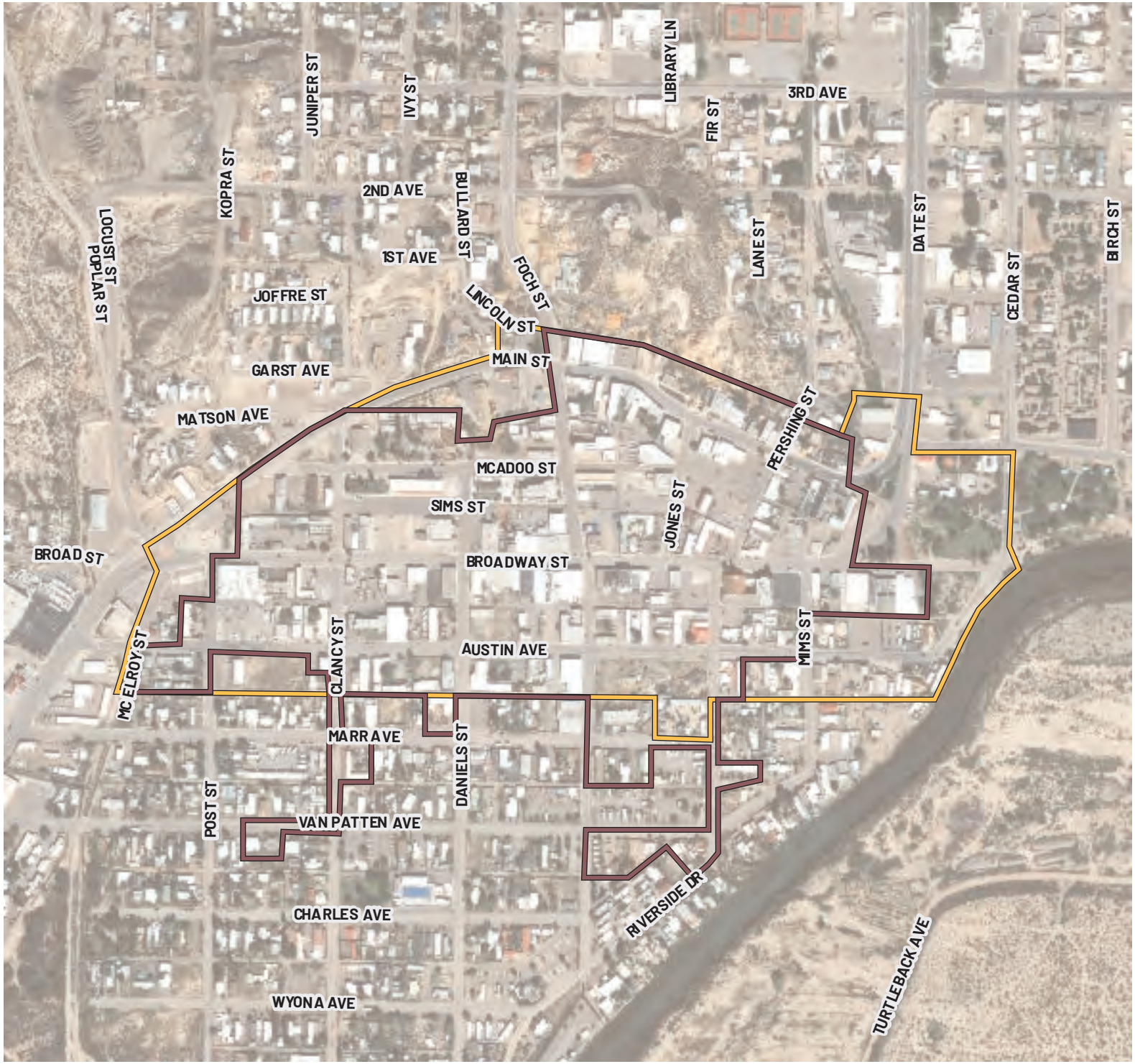

LOCATION: Truth or Consequence
BOUNDARY TYPE: MainStreet
ACRES: 73 (approx.)

BOUNDARY TYPE

- Metropolitan Redevelopment Area
- MainStreet District
- Arts and Cultural District
- Historic District

NEW MEXICO MAINSTREET — ENGAGE PEOPLE · REBUILD PLACES · REVITALIZE ECONOMIES

Feet
0 195 390 780

TUCUMCARI DEPOT HISTORIC DISTRICT



LOCATION: Tucumcari
BOUNDARY TYPE: Historic
ACRES: 9(approx.)

BOUNDARY TYPE

- Metropolitan Redevelopment Area
- MainStreet District
- Arts and Cultural District
- Historic District

NEW MEXICO MAINSTREET
ENGAGE PEOPLE · REBUILD PLACES · REVITALIZE ECONOMIES

N

Feet
0 45 90 180

TUCUMCARI DOWNTOWN MRA



LOCATION: Tucumcari
BOUNDARY TYPE: MRA
ACRES: 94 (approx.)

BOUNDARY TYPE

- Metropolitan Redevelopment Area
- MainStreet District
- Arts and Cultural District
- Historic District

NEW MEXICO MAINSTREET
ENGAGE PEOPLE · REBUILD PLACES · REVITALIZE ECONOMIES

Feet
0 170 340 680

TUCUMCARI MAINSTREET



LOCATION: Tucumcari
BOUNDARY TYPE: MainStreet
ACRES: 71 (approx.)

BOUNDARY TYPE

- Metropolitan Redevelopment Area
- MainStreet District
- Arts and Cultural District
- Historic District

NEW MEXICO MAINSTREET
ENGAGE PEOPLE · REBUILD PLACES · REVITALIZE ECONOMIES

N

0 125 250 500 Feet

TULAROSA MRA



LOCATION: Tularosa
BOUNDARY TYPE: MRA
ACRES: 31 (approx.)

BOUNDARY TYPE

- Metropolitan Redevelopment Area
- MainStreet District
- Arts and Cultural District
- Historic District

NEW MEXICO MAINSTREET
ENGAGE PEOPLE · REBUILD PLACES · REVITALIZE ECONOMIES

N

0 105 210 420 Feet

ZUNI PUEBLO MAINSTREET

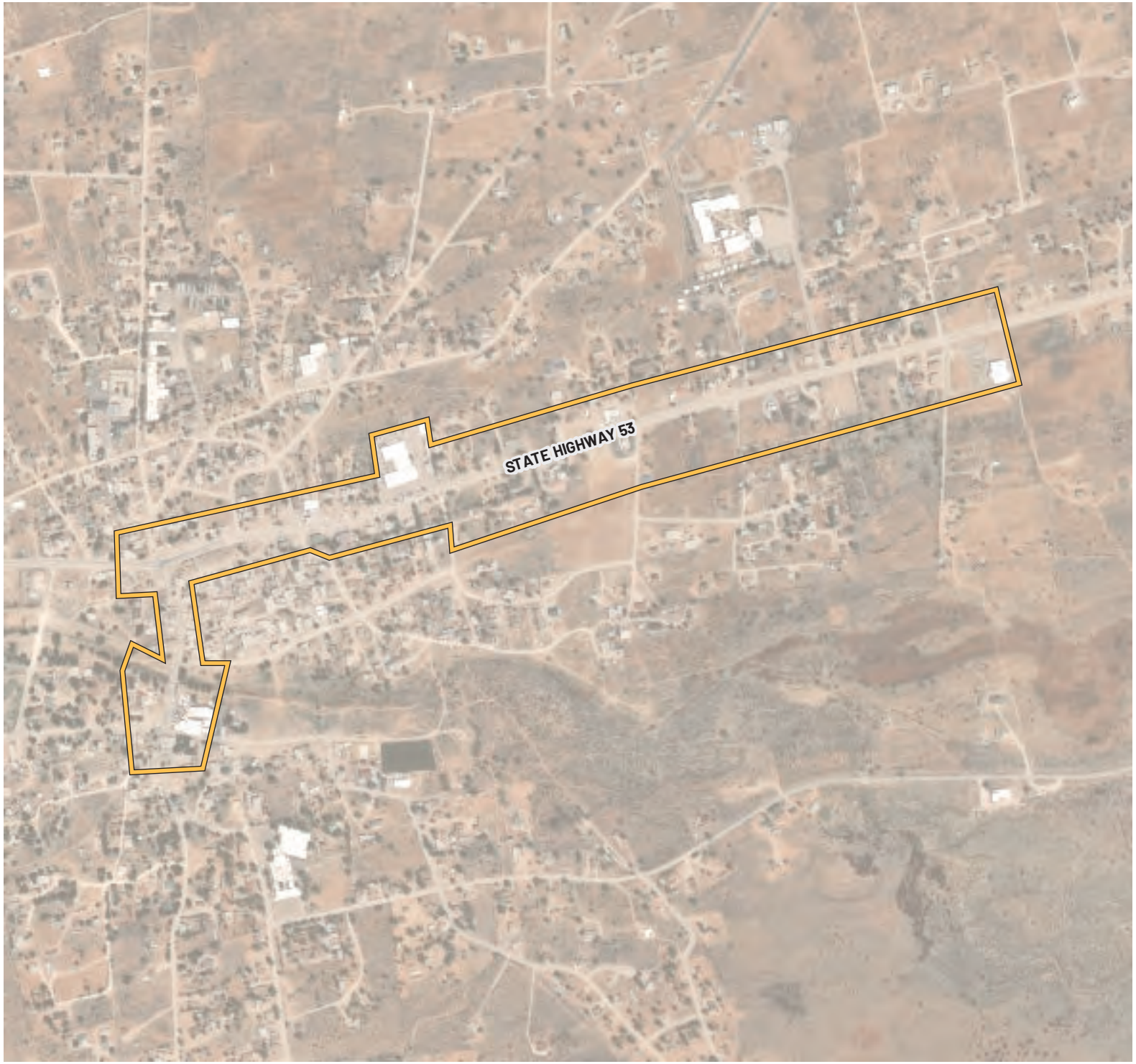

LOCATION: Zuni Pueblo
BOUNDARY TYPE: MainStreet
ACRES: 94 (approx.)

BOUNDARY TYPE

- Metropolitan Redevelopment Area
- MainStreet District
- Arts and Cultural District
- Historic District

NEW MEXICO MAINSTREET
ENGAGE PEOPLE · REBUILD PLACES · REVITALIZE ECONOMIES

N

0 360 720 1,440 Feet